



YEAR 5 RESIDENTIAL TRAVEL PLAN

Boyton Place, Haverhill, Suffolk

Client:  **Persimmon**
Together, we make your home

September 2025 REV H

Project No: 80035

Document Review Sheet: -

Original Document

prepared by: -

Edgar Fernandez BSc
on behalf of Smarter Travel Ltd

Date: -

2nd October 2018

Original Document

checked by: -

Heidi Wilson BA (Hons) AMCIHT
on behalf of Smarter Travel Ltd

Date: -

2nd October 2018

Original Document

Approved by: -

Raymond Long BSc (Hons) IEng MCIHT MICE
on behalf of Smarter Travel Ltd

Date: -

3rd October 2018

Document Status

DRAFT

☐

FINAL

☒

Revision Status

Issue	Date	Description	Prepared	Checked	Approved
A	15/11/2018	Revised for comments from SCC.	HW	RNL	RNL
B	23/10/2020	Updated to Full Travel Plan following baseline survey results.	LMT	HW	RNL
C	08/12/2020	Revised for comments from SCC.	HW	RNL	RNL
D	13/10/2021	First anniversary monitoring.	HP	RNL	RNL
E	31/08/2022	Second anniversary monitoring.	CC	HP	RNL
F	09/08/2023	Third anniversary monitoring.	HR	OCS	MJD
G	25/10/2024	Fourth anniversary monitoring.	EE	DDP	MJG
H	05/09/2025	Fifth anniversary monitoring.	DDP	LL	EE

This document has been prepared for the sole use of Persimmon Homes, is copyright and its contents should not be relied upon by others without the written authority of Smarter Travel Ltd. If any unauthorised third party makes use of this report they do so at their own risk and Smarter Travel Ltd owe them no duty of care or skill.

All information provided by others is taken in good faith as being accurate, but Smarter Travel Ltd cannot, and does not, accept any liability for the detailed accuracy, errors or omissions in such information.

Contents:-

1. FOREWORD	3
2. INTRODUCTION	5
3. POLICY CONSIDERATION.....	6
4. EXECUTIVE POLICY STATEMENT	7
5. LOCAL ACCESSIBILITY AUDIT.....	8
6. ANNUAL SITE AUDIT.....	14
7. OBJECTIVES AND TARGETS.....	14
8. RESIDENTIAL TRAVEL PLAN MEASURES.....	18
9. MANAGEMENT AND MONITORING.....	22
10. MONITORING RESULTS.....	25

Figures

Figure 1 Boyton Place Site Location

Appendices

Appendix A Site Layout	Appendix E Multi-Modal Survey Results 2025
Appendix B Haverhill Cycle Map	Appendix F ATC Survey Results 2025
Appendix C Bus Timetables	Appendix G Travel Survey Results 2025
Appendix D Table of Measures	

1. FOREWORD

- 1.1. Smarter Travel Ltd (ST Ltd) has been appointed by the Developer – Persimmon Homes – to manage, monitor and promote the Residential Travel Plan (TP) for development land north of Haverhill, Suffolk known as ‘Boyton Place’. The development scheme is for 1,150 residential dwellings. The provision of the TP is to comply with the schedule four of the Section 106 (S106) agreement of St Edmundsbury District Council (SEDC) planning approval Ref: SE/09/1283. The layout of the development is included in **Appendix A**.
- 1.2. A total of 1,150 residential properties are to be built on Boyton Place, ranging from two to five-bedroom houses. At least 30% of these will be affordable homes. It had been estimated that 100 properties would be built per year, albeit this has been affected by the Covid-19 pandemic. Phase 1 of Boyton Place consists of approximately 200 dwellings and has been completed. As of September 2025, Phase 2a and 2b were effectively complete and Phases 3A and 6 were under construction. As of the June 2025 monitoring, 466 dwellings were occupied (an increase of 80 from May 2024).
- 1.3. The Office for National Statistics website has been used to estimate the number of people that could potentially live in the development. The “Key Figures for 2011 Census” for “St Edmundsbury 012C” and “St Edmundsbury 012D” (site is close to these two boundaries) has given the breakdown of number of people living per dwelling: 2,789 people living in 1,113 households; using this data it has been forecasted that a development of 1,150 residential units has the potential to accommodate 2,882 people.
- 1.4. A TP is defined as a long term management strategy and package of measures intended to encourage sustainable travel choices for a healthier lifestyle and reduce the reliance on the private car; this effectively requires identification and implementation of a set of interrelated measures and initiatives which will reduce the environmental impact of the travel associated with a development, particularly through the use of public transport, walking and cycling, which reflects current Government policy in respect of transport.
- 1.5. Persimmon Homes are committed to the role and TP implementation and measures which are further set out in **Chapter 8**.
- 1.6. The Travel Plan Coordinator (ST Ltd) promotes, manages, and monitors the success of the TP and reports to Suffolk County Council (SCC) for the agreed monitoring period of 10 years, which commenced at the 150th occupation (reached in 2020) The monitoring period is therefore expected to be completed in 2030, with the principal target to have a 10% decrease in single occupancy car trip rates in comparison to those estimated in the original Transport Assessment.
- 1.7. Boyton Place lies to the northern edge of Haverhill town, close to the borders of Essex and Cambridgeshire. The site is close to the town centre with numerous local amenities and public transport services as well as pedestrian and cycling infrastructure to support the promotion of sustainable travel.

Definitions

1.8. The following definitions are used throughout this document:

- i. **"Travel Plan"** means a comprehensive "living" document that includes the sustainable travel objectives, targets and commitments, which is updated, amended and supplemented from time to time under the provisions of the conditions of the planning approval and "Travel Plan Reviews" which are obliged to be undertaken by the Travel Plan Coordinator on behalf of the Developer.
- ii. **"Travel Plan Coordinator (TPC)"** shall mean a permanent representative appointed by the Developer with the appropriate skills, budgetary provision and resources to produce and update a "Travel Plan" and manage the continued implementation of the "Travel Plan" including the provision of information to the Local Authority.
- iii. **"Multi-modal Survey"** means a standardised annual travel survey undertaken with manual observations at each access point to identify the modes of travel used by the residents and to determine vehicular generation of the development this will be supplemented with an annual postal/online survey of residents.
- iv. **"Annual Travel Plan Review"** means a report every year including the results and analysis of the "multi-modal survey" indicating how the "Travel Plan" is performing and updating the document as necessary to reflect changes in local area accordingly.
- v. **"Monitoring Period"** means the time period that the Developer is committed to fund and manage the "Travel Plan" and "Travel Plan Coordinator" to review travel behaviour to / from the site with an aim to reduce private car usage in favour of sustainable modes with reporting to the "Local Authority" via the "Annual Travel Plan Review" for approval. The monitoring period commenced at occupation of the 150th dwelling (2020) and is expected to conclude after 10 years of monitoring, in 2030.
- vi. **"Local Authority"** shall mean the relevant district council or county council required (SCC) to approve the TP.

2. INTRODUCTION

- 2.1. This document provides the basis, from which to refine, expand and develop the TP and promote the objectives within it. A baseline survey was undertaken at the 143rd dwelling occupation (2020) with the first anniversary survey at 170 occupied dwellings (2021); then the second (2022), third (2023), fourth (2024) and fifth (2025) year surveys at 222, 317, 386 and 466 occupied dwellings respectively.
- 2.2. The development is not only residential but will also include a school and a community centre to be completed in due course, which will substantially reduce school travel distance and time as well as potentially reducing traffic in and out the area. The TP is therefore an important tool in helping to deliver sustainable communities. This will bring a number of benefits into the local area, including:
- i) Reducing the need to travel by private car and aim to cut congestion to and from Boyton Place.
 - ii) Increasing awareness of sustainable travel alternatives to the private car.
 - iii) Promotion of social inclusion and interaction by identifying that a wide range of transport options are easily available for new residents, including those with disabilities, and that existing amenities are accessible.
 - iv) Helping to reduce greenhouse gas emissions by accommodating those journeys that *need* to be made by car through information on better car travel usage. This will aid in addressing the increased emphasis of tackling climate change and reducing impact on the local environment.
 - v) Residents can enjoy improved health, less stress and better quality of life through the increased use of walking, cycling and public transport use. Financial savings over the ownership and running costs of a private car can also be achieved through providing a greater travel choice.
 - vi) Bringing new choices of modes of transport to the wider community with the promotion of a car sharing scheme.
- 2.3. This TP has been prepared with reference to current SCC advice and Department for Transport (DfT) guidance documents "Using the Planning Process to Secure Travel Plans" (April 2009); "Making Residential Travel Plans Work: Guidelines for New Development" and "Good Practice Guidelines: Delivering Travel Plans through the Planning Process" (April 2009).

3. POLICY CONSIDERATION

National Policy

- 3.1. The DfT document "*Smarter Choices – Changing the Way We Travel*" (2004) demonstrates the efficacy of measures such as the use of car clubs, car sharing schemes, personalised travel planning, travel awareness publicity, etc... The document sets out that the reduction nationwide could be of around 11% in traffic with appropriate TP measures implemented.
- 3.2. The Government's white paper document "The Future of Transport: a network for 2030" (2004) sets out the vision for a smarter choice of travel in England. The document has identified that marketing to promote sustainable transport can deliver "reductions in car use of between 7% and 15% in urban areas and 2% to 6% in rural and smaller urban areas".

National Planning Policy Framework (NPPF)

- 3.3. The NPPF and the DfT guidance, referred to in **Chapter 2**, identifies that the provision of a TP will help to deliver more sustainable transport objectives, including:
 - Reductions in car usage (particularly single occupancy journeys) and increased use of public transport, walking and cycling;
 - Reduced traffic speeds and improved road safety and personal security, particularly for pedestrians and cyclists; and
 - More environmentally friendly delivery and freight movements, including home delivery services.

Regional

- 3.4. The Suffolk Local Transport Plan 2011-2031 applicable at the time of this TP's first implementation, set out the local transport strategies and policies across the whole of Suffolk. This document set out the County Councils vision and strategy for long term development of transport up to 2031.
- 3.5. The plan identified how transport will play its part in supporting and facilitating future sustainable economic growth in Suffolk by:
 - Making the best use of what we have to facilitate reliable journeys;
 - Reducing the need to travel; and
 - Influencing others and ensuring transport is integrated into development plans.
- 3.6. Haverhill also falls within the New Anglia Strategic Economic Plan. This plan covers the period until 2036 and aims to grow vibrant, healthy communities supported by a strong economy and the delivery of homes, jobs, infrastructure and an enhanced environment.

4. EXECUTIVE POLICY STATEMENT

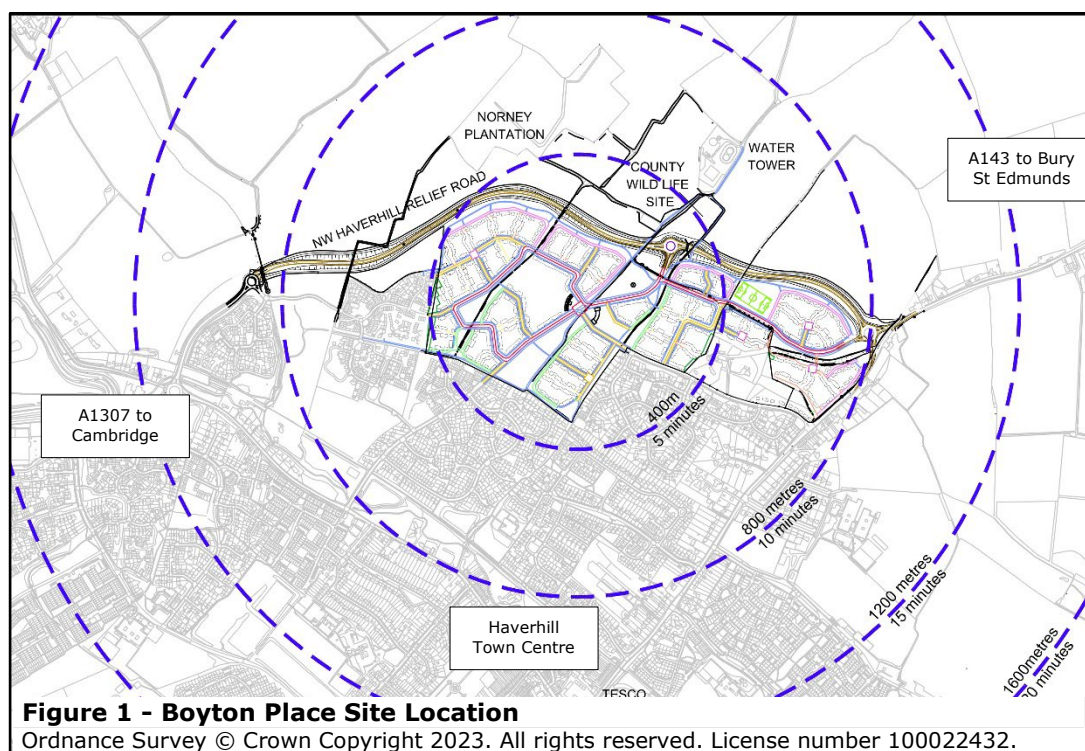
- 4.1. Persimmon Homes has agreed to the following TP arrangements. These demonstrate the importance of the environmental and health benefits of increasing the use of more sustainable modes of travel, as an alternative to the private car. Persimmon Homes is committed to developing and funding this programme, with the support of a TPC, and delivery of measures set out herein to achieve the monitoring targets whilst supporting change in travel habits of residents of this development.
- 4.2. The Developer will be responsible for the ownership of the residential TP for this development for a period of 10 years. Monitoring commenced in 2020, it is therefore expected that the monitoring period is to end in 2030.
- 4.3. The appointed TPC can delegate responsibilities to others to assist in the operation and monitoring of the TP. The contact details are set out below. Should the contact details of the TPC change at any time during the monitoring period the following details will be amended accordingly and advised to SEDC and SCC within two months.

<i>Acceptance and Commitment to the Role of Travel Plan Coordinator</i>	
Name: Elizabeth Evans Company: Smarter Travel Ltd Telephone: 01603 230240 (Mon – Fri; 0900-1700) Email: BoytonPlace@SmarterTravel.uk.com Website: www.BoytonPlace.co.uk Date: September 2025 On behalf of: Persimmon Homes	
<i>Developers Representative</i>	
Name: Gary Lee Company: Persimmon Homes	

5. LOCAL ACCESSIBILITY AUDIT

Boyton Place Location

- 5.1. Boyton Place is located to the north of Haverhill, Suffolk, close to Essex and Cambridgeshire. It lies approximately 22km southeast of Cambridge, 26km southwest of Bury St Edmunds and 16km south of Newmarket. Haverhill town centre is approximately 1.2km to the south of Boyton Place. Access to Haverhill from the west is along the A1307 which links to Cambridge and the A11. The A1017, to the south of the site, connects with the A131 with links to Sudbury and Braintree. The A143 directly links the site with Bury St Edmunds.
- 5.2. The current vehicular accesses to Boyton Place are off the A143/Haverhill Road, leading west to Farrant Drive, Beavis Drive and Ann Suckling Road, with further access points to be provided at later phases of the development.
- 5.3. **Figure 1** below details the location of Boyton Place and the road network associated with the development.



- 5.4. The Haverhill Relief Road to the north of the site was expected to be provided within five years of commencement of the development and prior to the construction of the 500th dwelling. This will provide additional access points to the development. The road is expected to open in September 2025, subject to SCC Highways approval.
- 5.5. A site layout can be found in **Appendix A**.

Pedestrian and Cycle Network

- 5.6. Boyton Place has good access for pedestrians and cyclists to the existing area of Haverhill which provides access to local amenities including schools, shopping and employment areas. A Haverhill Cycle Map is provided in **Appendix B**.
- 5.7. The closest supermarkets to the development are a Tesco Superstore and an Aldi, both located off Lord's Croft Lane (at 1.2km/ 15-min walk and 1.6km/ 19min walk respectively). Further stores are Lidl off Ehringshausen Way (2.4km/ 10-min cycle) and Sainsbury's superstore off Haycocks Road (3.5km/ 15-min cycle) all accessible by both foot and bicycle. Weekly markets are held in the town's Market Square each Friday and Saturday, between 09:00 – 15:00.
- 5.8. Local schools include the New Cangle Primary School at 1.4km from Boyton Place, the Samuel Ward Trust schools comprising of Samuel Ward Academy, Westfield Primary Academy (both within 2km of the site), Clements Primary Academy and Coupals Primary Academy (within 5km of the site). The Castle Partnership includes Place Farm Primary Academy, Castle Manor Academy (both within 2km of the site) and Burton End Primary School (2.6km from site). These schools are all accessible via existing pedestrian and cycle links.
- 5.9. There are two constructed footways leading directly from Farrant Drive to Ann Suckling Road. Of these, the footway accessed between Roberts Drive and Boyton Meadows which currently connects to the north side of the Ann Suckling Road carriageway will eventually be connected to a new footway along the north side of Ann Suckling Road which remained outstanding as of September 2025. The other pedestrian link is located between Brothers Drive and Rogers Road.
- 5.10. Although there are currently no officially recognised National Cycle Routes through Haverhill or close to Boyton Place, there is a 4.5km stretch of shared cycleway running northwest to southeast south of the site and to the north of the town centre. This segregated walking/cycling route provides a cycling corridor aiding residents of Boyton Place to access the town centre and employment areas to the south. The cycleway crosses the A143 uninterruptedly along a foot/cycle bridge and can be seen in the Haverhill Cycle Map in **Appendix B**.
- 5.11. There are other scattered cycleway sections along some of the newer roads and residential areas to the west of Haverhill. Residents can use websites such as Cycle Streets to obtain a suitable cycling route for their ability level.
- 5.12. Funds have been provided by Persimmon Homes to improve local cycle routes and increase cycle parking in Haverhill, as approved through Section 278 Agreements and/or S106 contributions.
- 5.13. Walking access from the east side of Boyton Place to the town centre is on a footway alongside the urban section of the A143/Haverhill Road which has street lighting and a 30mph speed limit. A pedestrian crossing on Haverhill Road aids pedestrians to access Chalkstone Way and the Samuel Ward Academy. The bus station (off Lord's Croft Lane) can be easily and directly reached by foot by heading south on Haverhill Road / Wratting Road.

- 5.14. Secure and sheltered cycle parking spaces are available for the residents of flats within or adjacent to associated blocks. It is expected residents of houses could store bicycles in garages or storage will be provided in gardens.

Public Transport

- 5.15. A Public Transport Phase One Scheme has been completed to serve the first 150 dwellings, including an extension of the existing Stagecoach service 13 along Haverhill Road to 'Little Wratting, The Fox' bus stop.
- 5.16. A Public Transport Phase Two Scheme is expected to be made available prior to occupation of the 500th dwelling, to include the extension of a local bus service through the development via Ann Suckling Road, once a viable thoroughfare is available. As of the 2025 site audit, bus stops had been marked in Phase 6, therefore it is expected that the service will stop on Ann Suckling Road near the proposed local centre in future. The S106 states that a bus service should provide an approximate 15-min frequency between 06:30-09:30 and 15:30-18:30, and a minimum 30-min frequency between 09:30 and 15:30. Once the details are confirmed, they will be included in future TP updates accordingly.
- 5.17. The closest in use marked bus stops to the development are currently Ann Suckling Road bus stops located on Haverhill Road to the south-east of the development.
- 5.18. Stagecoach services 13/13A/X13 connect to Cambridge, operating up to every 30 minutes Monday to Saturday, hourly on Sundays. All services operate via Haverhill Bus Station. Timetable information can be found below and in **Appendix C**.
stagecoachbus.com/routes/east/13/haverhill-cambridge/xeao013.i
- 5.19. Bus services on routes 14/15/A/B/X operated by Stephenson's offer a limited service from Ann Suckling Road stops between Haverhill and Bury St Edmunds, Monday to Friday. More frequent services on these routes operate from Millfields Way, typically hourly Monday to Friday and every two hours on Saturday's. Timetable information can be found below and in **Appendix C**.
stephensonsofsex.com/timetables/
- 5.20. Persimmon Homes have facilitated the provision of new bus services for North Haverhill. By approximately 500th dwelling occupation a new Demand Responsive Bus Service will be provided for the site and local area. Once launched, the improved bus services will be promoted to residents and details will be included in future TP updates.
- 5.21. A review of 2011 Census Data for the Haverhill area showed that the use of bus services was very low for commuter purposes. This is discussed further later in this TP.
- 5.22. An adult Cambridgeshire Plus DayRider ticket costs £9.70 and can be purchased online or on the bus. A Cambridgeshire Plus 7-day MegaRider costs £38.80 and 28-day MegaRider £124.00. Additionally, there are a variety of discounted season tickets available, including monthly options. All prices correct as of September 2025. For more details visit the Stagecoach website:

stagecoachbus.com/regionaltickets/east/suffolk-and-essex/dayrider
stagecoachbus.com/regionaltickets/east/suffolk-and-essex/megarider

- 5.23. Stagecoach also provides a useful travel app for mobiles with live bus times, and location-based search where buses, stops and routes can be found instantly. The app includes a journey planner; ticket options; walking directions; disruption updates; and mobile tickets and payments.
- 5.24. Community transport options are also available to residents that may have need for these services and have difficulty accessing regular transport services. The Voluntary Network operates in the area with 'Connecting Communities'. Further information can be found on their website (thevoluntarynetwork.org/community-transport). Community transport is also available to book by calling 01638 664304 between 8am – 4pm Monday to Friday.

Train Services

- 5.25. The closest train station from Boyton Place is Whittlesford Parkway to the west approximately 23km away or 26-min drive. Whittlesford Parkway is a small train station on the main Greater Anglia line between Cambridge North and London Liverpool St with typically 2 trains per hour, plus 1 train per hour between Norwich and Stanstead Airport (via Cambridge). A limited frequency direct service is available to Ely. The station has limited facilities but features 348 car parking spaces (12 accessible) and 48 sheltered cycle parking spaces. The car park is operated by National Car Parks Ltd and has a daily peak rate of £10.20 and £45.57 weekly (correct as of September 2025).
- 5.26. Cambridge Train Station is approximately 29km from site. Cambridge station boasts 2,850 cycle storage spaces and 441 car parking spaces (24 accessible) at a daily rate of £15.80, according to National Car Parks (NCP) as of September 2025. Cambridge provides frequent Greater Anglia services to Norwich, Ipswich, London Liverpool St and Stansted Airport, as well as other mainline services to Kings Lynn, Brighton, Birmingham and London Kings Cross.
- 5.27. Also, on the same Greater Anglia line, other train stations to be considered are Shelford and Great Chesterford, both at about 27km or 31-min drive from Boyton Place, where services are typically hourly between Cambridge and London Liverpool St.
- 5.28. The current season and day ticket cost of train services to Cambridge and London are promoted to residents, as well as the available railcards that can be obtained that can reduce train travel costs by up to 33%. The PlusBus ticket option is also promoted as a way to get discounted bus travel at train destinations such as Cambridge, Newmarket, Bury St Edmunds, Ipswich and Colchester, which is likely to be taken up for leisure related journeys.
- 5.29. A further station, Cambridge South, near to Addenbrookes Hospital between Great Shelford and Cambridge is due to open in early 2026 and can be promoted to residents in due course.

- 5.30. A review of 2011 Census Data for the Haverhill area showed that use of the train was very low for commuter purposes. This is discussed further later in this TP.

Local Amenities

- 5.31. The Chartered Institution of Highways and Transportation in its publication "Guidelines for Providing for Journeys on Foot" (2000) suggests that an average walking speed of 1.4m/s can be assumed. The DfT's document LTN 1/20 "Cycle Infrastructure Design" recommends that an average cycling speed of 20mph can be assumed.
- 5.32. Although now superseded by the NPPF, the Government's document "Planning Policy Guidance 13: Transport" stated that *"walking is the most important mode of travel at the local level and offers the greatest potential to replace short car trips, particularly under 2 kilometres."* The same document also stated that *"cycling also has potential to substitute for short car trips, particularly those under 5km and to form part of a longer journey by public transport."*
- 5.33. Focusing upon the site, **Table 5.2** presents a range of local amenities in the surrounding areas, with the approximate distance and travel time from the site in order of ascending distance.

Table 5.2 – List of Nearest Local Amenities

Amenity	Name	Location	Distance from the site*	Walking / Cycling time
Bus Stops	'Ann Suckling Road' stops	Haverhill Rd	0.2 km	2 min / 1 min
High School	Samuel Ward Academy	Haverhill High School	1.2 km	14 mins / 5 mins
Dentists	Henderson House Dentistry	3 Wrattling Rd CB9 0DA	1.2 km	14 mins / 5 mins
Supermarket	Tesco	Cangle Rd CB9 0BQ	1.2 km	14 mins / 5 mins
Nursery	Little Wonders Pre-School	Westfield Primary Academy	1.4 km	17 mins / 6 mins
Primary School	New Cangle	Chapple Drive CB9 0DU	1.4 km	17 mins / 6 mins
Post Office	11 High Street	Market Hill, CB9 8AB	1.5 km	18 mins / 6 mins
Place of Worship	River Of Life Community Church	Chalkstone Community Centre, Millfields Way, CB9 0JB	1.5 km	18 mins / 6 mins
Police Station	Suffolk Constabulary	High St	1.5 km	18 mins / 6 mins
Employment Areas	Haverhill Town Centre	High St	1.5 km	18 mins / 6 mins

Leisure	Haverhill Leisure Centre	Ehringshausen Way, CB9 0ER	1.6 km	19 mins / 7 mins
Doctors	Haverhill Family Practice	14 Camps Rd CB9 8HF	1.6 km	19 mins / 7 mins
Library	Haverhill Library	Camps Rd CB9 8HB	1.6 km	19 mins / 7 mins
Recreation Ground	Camps Road Park	Camps Rd	1.7 km	20 mins / 7 mins
Haverhill Town Council	Haverhill Arts Centre	High St, CB9 8AR	1.8 km	21 mins / 8 mins

*Distances are taken from the far eastern access of the site leading to Haverhill Rd. Only one example of each amenity type is shown.

- 5.34. In conclusion, the development is very well located to a great number of amenities which are accessible on foot or by bicycle. Further to this, the site is located approximately 1.5km from Haverhill Town Centre where a wide variety of further amenities and services are located.
- 5.35. The excellent range of amenities provision in the town area should influence the residents of Boyton Place to use more sustainable modes of transport to travel locally when possible, reducing the impact of unsustainable travel in the area.

Barriers to Sustainable Travel and Accessibility

- 5.36. The potential issues and barriers to the promotion of sustainable travel in association with the site and its locality have been identified as follows:
- Lack of knowledge about public transport links within the vicinity;
 - Train services located approximately 23km from site;
 - The likelihood of residents undertaking shift work or working irregular hours;
 - Lack of knowledge of potential car sharing opportunities;
 - Perceived cost of public transport compared to driving;
 - Perceived accessibility on foot and bicycle to Haverhill Town Centre; and
 - Perceived quality of facilities (shelters / seating etc.) at bus stops and train station.
- 5.37. The measures and initiatives proposed within this TP will seek to address the identified issues and barriers to sustainable travel and will be fully supported by Persimmon Homes for the monitoring period.

6. ANNUAL SITE AUDIT

- 6.1. During the monitoring period, an annual inspection shall be made prior to each survey by the TPC to review the conditions of both on- and off-site local footways, cycleways and public transport facilities, to identify any maintenance issues that could be detrimental to the promotion of sustainable travel. Any maintenance issues seen can be reported to the relevant department at the Developer / or Local Authority for remediation and be reported in monitoring reports or TP reviews.

On-Site

- 6.2. For the site audit in March 2025, there were no significant issues to be reported, however it was noted that the pedestrian crossing at Nos 6 & 8 Farrant Road remained incomplete with road markings outstanding and the Belisha beacons were non-functional.
- 6.3. The footpath was complete between Farrant Road and Ann Suckling Road (passing between Roberts Drive and Boyton Meadows) within the development and was open for use, but the footpath ends at the carriageway on Ann Suckling Road without a suitable crossing point, as this will later be joined to a new footpath along the north side of Ann Suckling Road.
- 6.4. A new footpath between Farrant Road and Ann Suckling Road (passing between Brothers Drive and Rogers Road) had been completed and was open for use.
- 6.5. An informal footpath leading southwest from Phase 6 to Howe Road was open and observed in use.
- 6.6. A bus stop had been marked in Phase 6 of the development on Ann Suckling Road but was not yet in use, due to ongoing construction.

Off-Site

- 6.7. As of the 2025 site audit, there were no significant issues to report.
- 6.8. The TPC noted that 'The Fox' bus stops on Haverhill Road remained unmarked and there were no bus stop markings on Falklands Road, as it is understood the bus route extension as part of Phase One Public Transport Scheme operates a hail-a-ride system.

7. OBJECTIVES AND TARGETS

- 7.1. The potential vehicular traffic generation of the finished development of 1,150 dwellings as estimated in the 2009 Transport Assessment (TA) that supported the planning application is summarised in **Table 7.1**.
- 7.2. The development would have the potential to generate, without a TP, approximately 602 two-way car movements during AM peak hour, and 779 two-way vehicle movements during PM peak hour. Over a 12-hour period, it would be estimated to generate 6,139 two-way movements.

Table 7.1 – Potential Traffic Generation of up to 1150 residential units (TA 2009)

	Into Site		Out of Site		Two-Way	
	Trip Rate	Trips	Trip Rate	Trips	Trip Rate	Trips
AM Peak	0.123	142	0.400	460	0.523	602
PM Peak	0.430	495	0.247	284	0.677	779
12-Hour	2.625	3,019	2.712	3,119	5.338	6,139

- 7.3. Further to this, the 2011 Census Statistics have been used to understand the travel modes and typical work destination for existing local residents, these have been used to provide an estimate of typical travel modes that would be utilised from the development.
- 7.4. The April 2011 Census Statistics – Method to Travel of Work – Resident Population for St Edmundsbury 012C and 012D areas, which includes the site, is summarised in **Table 7.2**.

Table 7.2 – Method of Travel to work - 2011 Census St Edm. 012C and 012D

Mode of Transport	Percentage
Train	2%
Bus	4%
Taxi or minicab	1%
Driving a car or van	71%
Passenger in a car or van	6%
Motorcycle, scooter or moped	1%
Bicycle	3%
On foot	12%
Total Commuting	100%

- 7.5. The tables show that from St Edmundsbury 012C and 012D areas, 15% of the commuting is undertaken by cycling and walking, and a further 6% of the commuting is undertaken by public transport.
- 7.6. It is also apparent the majority of the residents within the Census area that commute by single occupancy car journey are travelling locally to areas within Haverhill town. These locations are accessible by public transport or walking/cycling from Boyton Place and this will be strongly promoted to residents.

Objectives

- 7.7. There are a number of objectives that the implementation of a TP is intended to help fulfil. The main objectives of the residential development are to:
- Reduce the traffic generated by the development to a lower level of car trips than would be predicted for the site without the implementation of the TP;
 - Promote local bus routes, especially when/if (re)routed through the development
 - Promote healthy lifestyles and sustainable, vibrant local communities;
 - Accommodate those journeys that *need* to be made by car, such as by those with limited mobility; and
 - Assist in addressing specific problems that prevent people from gaining access to key amenities.

Targets

- 7.8. Targets should be Site-specific, Measurable, Achievable, Realistic and Time-related (SMART). They may be phased year on year and can be by 'aim' type (e.g. percentage using non-car modes by....) or 'action' type (e.g. appoint a TPC by....).
- 7.9. The "aim type" TP targets are quantifiable and are given over two timescales: short-term (within one year) and long-term (within five years). The suggested key targets are based on the principal objectives of the TP and are as follows:
- By Year 1 (2021) monitoring, decrease the AM, PM and 12-hour trip rates for car or van drivers by 5% when compared to the TA data shown in **Table 7.1**.
 - By Year 5 (2025) monitoring, decrease the AM, PM and 12-hour trip rates for car or van drivers by 10% when compared to the TA data shown in **Table 7.1**.
 - Retain the car or small van trip rates seen at Year 5 (2025) of implementation of the full TP when compared to that assessed in the TA.
 - To maintain or increase the modal split in favour of sustainable transport methods when compared to 2011 Census Data as shown in **Table 7.2**.
- 7.10. The review of targets should be agreed between Persimmon Homes, the TPC and SCC following each TP update.
- 7.11. Additional "aim-type" targets that are not directly related to travel mode are as follows:
- 75% of dwellings should be aware of the TP and TPC and the services that can be provided.

- 10% of the dwellings will have obtained a Personal Travel Plan provided by the TPC.
 - 15% of the dwellings of the development should have used either their bus /train ticket or active travel voucher.
- 7.12. The “action-type” TP targets are non-quantifiable targets and take the form of actions that need to be achieved by a specified date. These targets are based on implementing the measures specified in **Chapter 8** and therefore aid in meeting the “aim-type” targets and the principal objectives of the TP.

Remedial Measures and Triggers

- 7.13. After each multi-modal survey the TPC assesses if the targets are being achieved. Should the targets not be to the SMART principles then a review of achievable, realistic targets can be undertaken and submitted to the Local Authorities with supporting evidence to be agreed.
- 7.14. If the agreed targets are not being met after the first and fifth monitoring years, the TPC will analyse the situation and may consider implementing additional measures to encourage uptake of sustainable travel modes. Any additional measures will be discussed and agreed with the Developer.

8. RESIDENTIAL TRAVEL PLAN MEASURES

8.1. The timescale for the implementation of measures is presented in a table included within **Appendix D**. The table details when measures will be put in place during the agreed monitoring period and an indication of the potential cost of the measure.

8.2. A TPC has been appointed to manage, review and monitor the TP. The responsibilities and appointment of the TPC are detailed in **Chapter 9**.

On-site Accessibility

8.3. It is essential to ensure that pedestrian and cycle routes are safe and accessible. The site layout is designed to respect the permeability for pedestrians and cyclists.

8.4. Through direct communication channels from residents to the TPC, as well as personal site visits, any maintenance issues identified with constructed pedestrian/cyclist routes on site are identified to the Developer or SCC (as applicable) to be rectified.

Public Transport

8.5. An up-to-date schedule of bus and rail services, within the surrounding area of the site, including route information and service frequencies is permanently available to the residents of the site (see **Marketing and Promotion**). The use of smartphone apps and mobile technology will be promoted so residents can access up to date bus timetables.

8.6. Residents will continue to be made aware of the seasonal discounts of fares that are currently available for buses and train services through promotional links to relevant websites.

8.7. Residents will continue to be made aware of both rail and bus timetables, routes and fares through Travel Information Packs in addition to the Boyton Place TP website.

8.8. Relevant events such as, 'Catch the Bus Week' can be promoted to residents (see **Marketing and Promotion**).

8.9. Each dwelling will be provided the opportunity to gain 4-week bus passes for Stagecoach bus services to Cambridge (currently the Cambridgeshire 28-day MegaRider worth £140.00 as of September 2025) or a £100 cycle voucher with Decathlon/active travel voucher (this voucher value will be reviewed upon each phase of Boyton Place). In order to claim their voucher, residents must contact the TPC by completing the Initial Travel Survey that is included in the Travel Information Pack that the first occupiers of each household receive from the Sales Office when moving in.

8.10. When the bus routes are diverted through the development, this will be promoted to residents through social media in addition to an on-site marketing event, which could be considered. In addition to this, bus ticket incentives can be promoted to residents again upon completion of bus route changes.

Walking

- 8.11. Pedestrian routes in the vicinity of the site are adequate, linking with local amenities within Haverhill area. However, the TPC will continue to liaise with the relevant authority to highlight any maintenance issues.
- 8.12. The residents are provided information on pedestrian routes from the site to relevant local amenities within the Travel Information Pack.
- 8.13. Local walking groups including Suffolk Ramblers are promoted to residents of Boyton Place. Additionally, events such as, 'Walk to Work Week' are promoted through regular marketing material via the Smarter Travel Suffolk Facebook page.
- 8.14. Route planning mobile apps and websites are promoted through the Travel Information Packs as well as through the Boyton Place TP website.
- 8.15. The TPC can work with TPCs of local schools in Haverhill with the aim of encouraging walking to and from Boyton Place, where possible.
- 8.16. As an alternative to the 4-week public transport passes, each household can claim a £100 voucher with Decathlon/active travel voucher to purchase walking and cycling equipment (the value of the voucher can be reviewed upon each phase of Boyton Place).
- 8.17. For those residents who have children, reflective safety packs for walking/cycling to school are available upon request.

Cycling

- 8.18. The multi-modal surveys provide information about the potential to increase the number of trips made from the development by bicycle. This mode of travel is underrepresented in the area for travelling to/from Haverhill.
- 8.19. The TPC will continue to liaise with the relevant authority to ensure that local cycle routes are properly maintained, should residents provide information on issues. The residents are provided with information and advice concerning highway safety and appropriate cycle routes from the site to relevant regular destinations via Personal Travel Planning (see **Marketing and Promotion**).
- 8.20. The £100 cycle voucher that is available to residents can be spent on cycling equipment or accessories (the value of the voucher can be reviewed upon each phase of Boyton Place). Alternatively, it could be used as a contribution towards to the cost of a new bicycle.

Car Sharing

- 8.21. Car sharing represents a relatively convenient alternative form of car travel and potential exists to reduce the total private mileage of the residents.
- 8.22. The TPC will continue to promote the Liftshare public network (liftshare.com/uk), to provide opportunities to car share with residents from the surrounding areas. Residents are and will continue to be made aware of the car sharing scheme via social media, Travel Information Packs and the Boyton Place TP website.

- 8.23. Paid Facebook campaigns have been undertaken to highlight the benefits of car sharing to residents of the wider Haverhill area and residents of Boyton Place. During 2022, a paid Facebook campaign to promote the then Suffolk CarShare was undertaken (note: Suffolk CarShare brand which was part of the liftshare.com network was discontinued in 2024). Over 7,700 people were reached and there were 123 clicks through to the Suffolk CarShare website.

Marketing and Promotion

- 8.24. Travel Information Packs for Boyton Place are included in the developer's welcome pack to residents when they move into their properties (first occupiers only).
- 8.25. The TPC has provided training to the sales staff of the Developer on the aims and objectives of the TP as well as the incentives available to residents. Posters can also be provided so that sales staff can visually show the sustainable travel options available to them.
- 8.26. It is considered that in order to best promote a change in sustainable travel habits of new residents to an area, it is key to provide information within the first few weeks of moving in. Therefore, the first occupier of each dwelling is provided with a Travel Information Pack by the Sales Office within the first two weeks of moving in, that directs residents to the development TP website and social media for travel related information and contact details of the TPC. A survey of current and intended travel habits is also included within the Travel Information Packs to ascertain very early indications of travel behaviour change and enable households to claim their welcome voucher.
- 8.27. A travel website has been created specifically for the development's residents via www.BoytonPlace.co.uk this provides links to this TP and summary reports as well as a useful way to contact the TPC for general travel related queries or for Personal Travel Planning. It also provides information set out below and further links to other useful travel related websites:
- Information on what a TP is and the benefits of the scheme;
 - Real-time bus information (once the bus route travels through the development – prior to 500th occupation);
 - Local area map indicating local amenities (within Travel Information Pack);
 - Links to the social media pages and news articles;
 - Information on car sharing, eco-driving, travel information and community transport availability;
 - Personal Travel Plan requests;
 - Public transport information including details of the bus text service (explaining what buses and train services can be taken to access facilities);
 - Cycle and pedestrian route maps (within Travel Information Pack);
 - Details of home shopping services and collection points;

- Details of how to obtain the sustainable travel vouchers and any other measures including residents travel surveys;
 - Marketing for the Liftshare public network website and rail discount card application forms; and
 - Contact details of the TPC for the resident to be able to discuss any travel related problem or to receive further information for their personalised trips.
- 8.28. The TPC, through the use of social media and other marketing materials for the development, promotes the use of sustainable travel and any nationally promoted travel days such as national bike week, etc.
- 8.29. It is recommended that the TPC undertake promotional measures to increase awareness of the TP. Intended measures are as follows:
- Annual newsletter to be distributed to all residents highlighting any relevant travel information or local events happening.
 - Postal/online surveys annually to understand travel behaviours, promote incentives and obtain feedback from residents.
 - Large scale marketing event considered on-site around 500th occupation to coincide with the improved bus services in the area (Event around 300th dwelling not needed – targets on track).
 - Six to seven smaller on-site marketing events during the monitoring period which will be considered biennially if targets not on track to being achieved, which may include a bicycle surgery and Personal Travel Planning.
 - General small social media promotional events to engage with residents and provide information directly on sustainable travel.

Personal Travel Planning

- 8.30. The TPC can provide Personalised Travel Planning to residents who request it. They are made aware of this scheme by information provided on the website and via marketing media issued to them. They can also contact directly the TPC through details given in **Chapter 4** of this TP.
- 8.31. The above list of measures is not exhaustive and should provide a basis of measures that can be implemented easily. The TPC can identify other measures throughout the life of the plan to aid in achieving the set targets and reducing single occupancy car travel.

9. MANAGEMENT AND MONITORING

- 9.1. A programme of monitoring and review has been designed to generate information by which the success of the scheme can be evaluated. Monitoring and review of the Travel Plan measures are the responsibility of the TPC.

The Travel Plan Coordinator

- 9.2. The TPC has been identified and appointed – with the contact details set out in **Chapter 4**. The TP is managed until at least one year after complete occupation. The TPC is funded by the Developer from appointment prior to first occupation and for the duration of the monitoring period.
- 9.3. The TPC takes responsibility for the development and management of the TP and ensures its delivery to its completion of the monitoring period. It is important that the TPC makes regular visits to the site and presents the ideals of the TP to the residents and oversees the monitoring and reporting of the TP to the Local Authority.
- 9.4. The TPC can provide Personal Travel Planning (PTP) to residents of this development. This service is provided on demand and will typically be available within 15 working days of residents' requests.
- 9.5. The TPC ensures that structures for the on-going management of the plan are set up and running effectively, and helps to promote individual measures such as bus tickets, car sharing, etc. This is undertaken through social media/marketing material, PTP and/or via the development TP website.
- 9.6. The TPC will continue to liaise with the public transport operators, highway authority and/or the Developer, as appropriate, in order to report any inadequacies in maintenance maximise the potential use of sustainable travel options.
- 9.7. The TPC can liaise with local schools in order to promote walking and cycling to school, as appropriate. In addition to this, the TPC can liaise with other TPC's in the area, as appropriate.
- 9.8. The TPC is responsible for the setting up and security of the residential travel survey. In the interest of confidentiality, the TPC alone holds the database and is responsible for the release of the anonymous results to the Local Authority via the annual TP updates.
- 9.9. The TP is reviewed at every completion of the annual multi modal travel survey, as part of an on-going monitoring process ending one year after full occupation of the development. The TPC will aim to submit details of each review to SCC within two months of the completion of the surveys.

Monitoring

- 9.10. To ascertain whether the residents have already changed their mode of travel as a result of moving to this development from another location, a short survey is provided within the Travel Information Pack that the resident needs to complete to obtain the £100 active travel voucher or the 4-week free bus travel (the voucher value can be reviewed upon each phase of Boyton Place).

- 9.11. The mode split of travel is then used to compare the effectiveness of the TP over the monitoring period. The data should also be used to identify what further measures, if any, are required to further promote the TP and its objectives.
- 9.12. The results of the survey are issued to SCC as part of the TP review identifying the progress against the original objectives and targets. If the set targets have not been reached the TPC can seek to address and improve use of any mode, which seems to be underrepresented and where greater utilisation could reasonably be achieved and report to SCC.
- 9.13. In addition to the multi-modal traffic surveys, the take-up of additional TP measures is monitored to demonstrate the impact of the TP on the residential estate, and to understand which measures are successful. The measures to be monitored are:
- The uptake of PTPs;
 - The level of redemption of the free bus travel;
 - The level of redemption of the active travel voucher.

Multi-Modal Travel Survey

- 9.14. Multi-modal surveys are repeated annually to analyse how the residents and visitors travel to and from the development to observe how effective the TP is in influencing modes of travel.
- 9.15. The annual multi-modal surveys are supplemented by postal/online surveys sent to all occupied households at the time of monitoring. The postal/online surveys can provide a more direct method of questioning of travel habits and assist in providing measures that can assist in changing residents' travel habits to more sustainable modes.
- 9.16. The multi-modal survey is undertaken at a cost to the Developer and is at a similar time of the year to provide a comparative assessment. It is ensured prior to the survey being undertaken that the following circumstances will not affect the outcomes of the surveys:
- School / public holidays;
 - Highway maintenance;
 - Closures on public transport services; and / or
 - Any publicised strike action.
- 9.17. The methodology of undertaking the multi-modal survey involves a manual count of all vehicles, pedestrian and cyclist movements in and out of Boyton Place. The determined mode split of travel and car trip rates can then be used to compare the effectiveness of the TP over the monitoring period. The data also enables a way to identify any new TP measures that could be introduced, to assist in reducing single occupancy car travel.
- 9.18. The manual count surveys are taken over a 12-hour period (7am – 7pm) on either a Tuesday, Wednesday or Thursday (also when the show home is not

open, where possible). As the development is still under construction, associated construction/contractor movements are disregarded, where possible.

- 9.19. 2-week ATCs will be used to supplement the manual count surveys, conducted at every open vehicular access on site, where possible.
- 9.20. All survey information shall be kept secure by the TPC in accordance with the ST Ltd Data Protection Policy. Hard copies of any surveys that have any personal information on shall be kept on file in a lockable cabinet for a period of no more than two years and shall be securely destroyed thereafter. Electronic copies of surveys that hold any personal information shall be saved securely on the local server and the file shall be password protected. Electronic copies shall not be kept longer than a period of two years and shall be securely deleted thereafter.

Options for future managing the Residential Travel Plan

- 9.21. There is a choice of different structures available for the on-going management of the TP beyond the monitoring period, should demand warrant it.
- 9.22. The different options for management exist, and are as follows:
- Management or consultant companies;
 - Town Council; and
 - Steering groups, created with partnership working between the Local Authority, Developer and local representatives.
- 9.23. Whichever option is chosen then it can be notified to the Local Authority within the final TP review.

10. MONITORING RESULTS

Baseline (2020)

- 10.1. The baseline manual survey for Boyton Place took place on the 9th July 2020, it should be noted that the 2020 survey was completed during the Covid-19 pandemic, where the Government encouraged the public to not use public transport and to avoid travelling to work, where possible, and therefore results may be affected. The methodology for undertaking these manual count surveys was to record all movements in and out of the site for a 12-hour period (7am–7pm) at the access points of the development. To supplement this ATCs were located on both vehicular access points for one week (7th July 2020 to 13th July 2020). At the time of 2020 monitoring, 143 dwellings were occupied.

Year 1 (2021)

- 10.2. The Year 1 monitoring of Boyton Place took place on the 7th July 2021. This was supplemented by a two-week ATC loop counter (26th June 2021 onwards) to provide the first anniversary multi-modal survey data. The loop counters were set up at the main vehicular entrances of Boyton Place; Beavis Drive and Farrant Road. At the time of 2021 monitoring, 170 dwellings were occupied.
- 10.3. It should be noted that at the time of monitoring, England was subject to Covid-19 guidance including social distancing measures. It was expected that at this date restrictions would be lifted; however, monitoring was undertaken during a 4-week extension of some restrictions. At this time, face coverings were compulsory on public transport and social distancing was still advised.

Year 2 (2022)

- 10.4. The second anniversary manual survey for Boyton Place took place on the 30th June 2022. This was supplemented by a two-week ATC loop counter (21st June 2022 onwards, however there was an issue with the ATC so the data is not consecutive over two-weeks). The loop counters were set up at the main vehicular entrances of Boyton Place; Beavis Drive and Farrant Road. At the time of 2022, monitoring 222 dwellings were occupied and Covid-19 restrictions had eased and were not considered an influential variable to the monitoring data collection.

Year 3 (2023)

- 10.5. The third anniversary manual survey for Boyton Place took place on the 13th July 2023. This was supplemented by a two-week ATC loop counter, placed on the 3rd of July 2023 to the 16th of July 2023). The loop counters were set up at the main vehicular entrances of Boyton Place; Beavis Drive and Farrant Road. At the time of 2023 monitoring, 317 dwellings were occupied.

Year 4 (2024)

- 10.6. Year 4 monitoring included ATCs over a 2-week period from 10th June 2024 on Beavis Drive and Farrant Road. In addition, 12-hour manual count data was collected for Beavis Drive and Farrant Road, plus additional data for internal foot connections, frontage footpaths and bus stop usage.
- 10.7. Saxons Crescent, an adjacent Persimmon Homes development of 38 dwellings was also monitored to determine vehicular and pedestrian trips. It was concluded that this development would not be of significant influence on the data collected for Boyton Place along Ann Suckling Road and would not require further monitoring. This data has not been included in the Year 4 trip rates or modal split tables below.

Year 5 (2025)

- 10.8. For Year 5, 2-week ATCs commencing 9th June 2025 were placed on Beavis Drive, Farrant Road and Ann Suckling Road capturing trips from 466 dwellings. Additionally, 12-hour manual counts were undertaken on 18th June 2025 for vehicular accesses on Beavis Drive, Ann Suckling Road and Farrant Road, plus pedestrian accesses to Haverhill Road and an internal footpath between Beavis Drive and Farrant Road.
- 10.9. Unfortunately, the 12-hour manual count on Ann Suckling Road was vandalised and no useable data was available for 18th June 2025. The camera had been installed by 11:30 on 17th June 2025 and only the data between 11:30-19:00 was available. The data was therefore excluded from **Table 10.1**. A review of the mode split of the available data at Ann Suckling Road to the other locations combined for the period 11:30-19:00 that the percentages of passengers and cyclists were slightly higher, whilst pedestrians were the same, with the overall proportion of vehicles trips slightly lower by around 2.4%.
- 10.10. In addition to this, it was intended that the Ann Suckling Road bus stops on Haverhill Road would be monitored with a manual count camera, but unfortunately this was also vandalised before any data could be collected. The TPC may need to consider alternative methods of data collection for this development in future, such as in-person monitoring, as vandalism appears to be increasing in the local area.
- 10.11. A copy of the combined 2025 datasets can be found in **Appendix E**.

Modal Shift

- 10.12. **Table 10.1** below compares the modal split identified from annual monitoring to the 2011 Census data, to assess modal shift throughout the monitoring period.
- 10.13. Whilst Boyton Place remains under construction, any associated construction vehicle movements identified will be discredited from the manual survey results, where possible.

Table 10.1 – Modal Split Comparison

Mode of Transport	Census 2011	Baseline 2020	Year 1 2021	Year 2 2022	Year 3 2023	Year 4 2024	Year 5 2025
Train	2%	N/A	N/A	N/A	N/A	N/A	N/A
Bus	4%	N/A	N/A	NA	N/A	<1%	N/A
Taxi or minicab	1%	0%	0%	2%	3%	2%	3%
Driving a car or van (inc. LGVs)	71%	70%	70%	72%	68%	64%	68%
Passenger in a car or van	6%	10%	14%	15%	16%	17%	20%
Motorcycle, scooter or moped	1%	0%	0%	0%	0%	0%	0%
Bicycle	3%	5%	2%	1%	1%	2%	2%
On foot	12%	15%	13%	10%	13%	14%	7%
Total Commuting	100%	100%	100%	100%	100%	100%	100%

Note: figures have been rounded to the nearest whole number for reporting purposes.

- 10.14. Due to the locations of the nearest bus stops and the train station, it has not been possible to accurately record modal split for these modes. However, a nominal number of bus users were recorded in the 2024 data only from Ann Suckling Road bus stops on Haverhill Road, although these may not have included all public transport trips. Where not specifically included, to access public transport modes, residents will either walk, cycle, drive or be dropped off accordingly and are therefore accounted for in the surveyed movements.
- 10.15. The 2025 dataset suggested a small increase in car or van mode share but remaining below the 2011 Census figure. The data indicated that the Year 5 (2025) target to maintain or increase the sustainable travel mode split compared to the 2011 Census has been met, as it includes car and van passengers, which has increased by 233% since the 2011 Census and has been consistently rising as the site develops.

Trip Rates

- 10.16. **Table 10.2** below highlights the two-way vehicular trip rates per dwelling estimated in the original TA (for 1,150 dwellings) and actual trip rates observed from the annual monitoring data collected from the ATCs.
- 10.17. It should be noted that the ATC data cannot exclude small contractor vehicles. However, these have been discredited in the manual survey results, where possible.

- 10.18. Due to Covid-19 restrictions affecting travel behaviours, the 2020 and 2021 datasets were considered anomalous and have therefore been excluded from **Table 10.2**.

Table 10.2 – Vehicular Trip Rate Comparison

Trip Rate	TA 2009	Year 2 2022	Year 3 2023	Year 4 2024	Year 5 2025
AM Peak 0700-0800	0.523	0.565	0.509	0.478	0.566
PM Peak 1700-1800	0.677	0.574	0.529	0.490	0.538
12 Hour 0700-1900	5.338	3.094	2.736	3.953	5.078

10.19. **Table 10.2** shows the AM Peak trip rate observed in 2025 as being 8.2% higher than the TA estimate from 2009, whereas the PM Peak and 12-hour trip rates were 20.5% and 4.9% lower, respectively. Comparing to previous years' monitoring, there has been a steady increase in overall 12-hour trip rates, likely due to increasing occupations and ongoing construction traffic (i.e. contractors) affecting the ATC data. The AM and PM peaks rose slightly between 2024 and 2025, but remain in the realm of what is to be expected for a growing site. The Year 5 target trip rate reduction of 10% has been met for the PM peak, but not for the AM peak hour or 12-hour. Trip rates will continue to be monitored via ATCs throughout the monitoring period, and it is expected that trip rates will decrease once the site becomes more developed and a more accessible bus route is established, and once the local centre on-site is opened, as this will help to reduce shorter vehicular trips.

10.20. A copy of the 2025 ATC survey results can be found in **Appendix F**.

Residential Travel Survey 2025

- 10.21. The 2025 Travel Survey invitations were distributed by post to 466 occupied dwellings in June 2025 and reminders were sent out after 2 weeks to encourage uptake, as well as offering a prize draw with an increased value from 2024, offering 3 prizes; a £200 Decathlon store voucher, a Closca foldable cycle helmet and a £50 Kind Bag voucher. The survey received a total of 49 responses (11% of occupied dwellings).
- 10.22. 19 (39%) of the survey respondents requested a Personal Travel Plan from the 2025 Travel Survey, in addition to 32 PTPs claimed from the Initial Travel Survey as of September 2025, totalling 51 claims (11% of total dwellings) which does achieve the 10% target set out in **Chapter 7**.
- 10.23. The main mode of travel, used by 33% of respondents, was driving alone, with an average use of 3 days per week, followed by 29% choosing to walk with an average of 2 day per week and 24% choosing to use bus services for an average of 2 day per week. It should be noted that participants could select multiple modes and frequencies, depending on their travel habits, and it is assumed from the data that most respondents who use public transport also walk part of their journey (i.e. to the local bus stop)

- 10.24. Participants were asked what alternative modes they would use if their main mode was unavailable, to which 27% selected bus and another 27% selected car sharing, compared to 20% who said they would drive alone.
- 10.25. Sustainable travel alternatives will continue to be promoted to residents via the Travel Information Pack, annual newsletter and travel survey and on the Boyton Place Travel Plan website.
- 10.26. When asked about barriers to travelling more sustainably, 33% of respondents stated that their destination is too far away to walk or cycle, 31% stated that bus times don't suit their needs, and 29% stated that they don't believe they have any other option.
- 10.27. 61% of respondents stated that the cost of living crisis has impacted the way they travel, compared to 31% who believe it has not impacted the way they travel, providing statements such as, *"I started using car sharing"* and *"Yes fuel cost led to me car sharing a lot more and to try and work from home at least once a week if I can to save money on fuel"* and *"Yes, I have had to cut back on social events to save money for fuel"*. 8% of participants did not provide a response.
- 10.28. When asked whether the Travel Information Pack helped them make informed travel decisions, 55% confirmed they had read it and therefore had some awareness of the TP and TPC services, which does not achieve the 75% target set out in **Chapter 7**. Of those who had read the Travel Information Pack, 52% found it helpful, compared to 48% who did not find it helpful. Comparatively, 45% had not read it and would therefore have little to no awareness of the TP and TPC services available.
- 10.29. 65% of respondents stated that they would not consider using a car club, of which 39% claimed this is because they prefer the flexibility of using their own vehicle. 35% of respondents would like additional information about car clubs and were directed to the Smarter Travel blog post about the benefits of car clubs, available at: smartertravel.uk.com/championing-car-clubs
- 10.30. 8% of respondents stated that they had claimed their welcome voucher, of which 100% were £100 active travel vouchers.
- 10.31. When asked for additional comments or feedback, 39% provided statements regarding infrastructure surrounding the development, and 12% mentioned delays to planned infrastructure works including: *"Train station, relief road completion. Direct quick routes to Cambridge (i.e. a shuttle that doesn't stop till it's in Cambridge. Persimmon Homes making good on EV charger promised by sales"* and *"The Ann Suckling bus stops need to have a sunroof or some sort of protection"*.
- 10.32. A copy of the 2025 Travel Survey responses can be found in **Appendix G** (results including personal data have been removed for GDPR purposes).

Incentive Claims

A total of 71 voucher claims have been submitted via the Initial Travel Survey, which achieves the 15% claim target set out in **Chapter 7**. Of these claims, 47 were for active travel vouchers, 14 were for bus passes and 10 claims have previously been made for Aero Cycles, but this was discontinued in 2022 following closure of the store.

Action Plan

- 10.34. **Table 10.3** below outlines the actions that the TPC is responsible for delivering throughout the monitoring period, subject to change.

Table 10.3 - TPC Action Plan

Measure	Action	Timescales
Multi-modal travel survey	A 12-hour manual count and 2-week ATCs to monitor movements in and out of the development. Supplemented by a postal/online travel survey of residents' travel habits to determine modal shift.	Annual (Spring)
Travel Plan Newsletters	An annual update to all households on relevant travel information and news. Information will also include reminders of the travel incentives available.	Annual (Autumn)
Boyton Place Travel Plan website & social media	The Boyton Place Travel Plan website pages and social media channels (Facebook and Twitter) will be regularly reviewed and updated with useful information.	Ongoing (as required)
Car Sharing promotion	Promote Liftshare public network and incentives to residents via the Travel Plan website pages, social media channels and annual newsletters.	Ongoing (seasonal promotion)
Active Travel promotion	Walking and cycling events such as walk to work day or cycle to work week will be promoted to residents.	Ongoing (seasonal promotion)
Bus route extension event	On-site promotional event to publicise improved bus route.	When bus route changes, expected in 2026.

Appendices

Appendix A



- | | | |
|--|------------------------|--|
| Masterplan boundary | Indicative built form | 1 Local Centre |
| Green Infrastructure | Residential Areas | 2 Primary School |
| Indicative native woodland planting | Drainage Ditches | 3 Boyton Hall |
| Indicative hedgerow planting | Footpath / cyclepath | 4 The Fox Public House |
| Indicative location of wet drainage pond | Indicative Sports Area | 5 Howe Road |
| School site | | 6 Hales Barn Road |
| Boulevard | | 7 Ann Suckling Road |
| Streets | | 8 Ann Suckling Way |
| Lanes | | 9 A143 Wrating Road |
| Green Lanes | | 10 Norrey Plantation |
| Mews | | 11 Ann Suckling Way County Wildlife Site |
| Rural Mews | | 12 Preferred option for diversion of B.O.A.T. (Byway Open to All Traffic) with T.R.O (Traffic Restriction Order) |

Appendix B



Appendix C

Monday to Friday

[illegible]

14/15/A/B/X

Bury St Edmunds - Haverhill

Monday to Friday

Service No	14 SCH	15 NSCH	15X	15X	15X	15	15X	15X	14	15X	15X NSCH	15A SCH	14A SCH	15A SCH	15X NSCH	15 SCH	15 NSCH	15X
Bury St Edmunds, St Benedicts & County High.	--	--	--	--	--	--	--	--	--	--	--	1555	1600	--	--	--	--	--
Bury St Edmunds, King Edward VI School	--	--	--	--	--	--	--	--	--	--	--	1556	--	--	--	--	--	--
Bury St Edmunds, West Suffolk College	--	--	--	--	--	--	--	--	--	--	--	--	--	1630	--	1710	--	--
Bury St Edmunds, Bus Station	730	--	915	1015	1115	1145	1215	1315	1345	1415	1515	--	--	1635	1615	1715	1715	1815
Bury St Edmunds, West Suffolk Hospital	--	--	921	1021	1121	--	1221	1321	--	1421	1521	--	--	--	1621	1721	1721	1821
Horringer, Meadow Drive	738	--	928	1028	1128	1153	1228	1328	1353	1428	1528	1610	1616	1643	1628	1728	1728	1828
Chevington, Brookes Corner	742	--	932	1032	1132	1157	1232	1332	1357	1432	1532	1614	1620	1647	1632	1732	1732	1832
Whepstead, White Horse	--	--	--	--	--	--	--	--	--	--	--	1618	--	--	--	--	--	--
Rede, All Saints Church	--	--	--	--	--	--	--	--	--	--	--	1624	--	--	--	--	--	--
Chevington Greyhound	745	--	--	--	--	1200	--	--	1400	--	--	1635	--	--	--	1735	1735	--
Hargrave, The Green	--	--	--	--	--	--	--	--	--	--	--	1637	--	--	--	--	--	--
Chedburgh, Bus Shelter, HUB	749	--	936	1036	1136	1204	1236	1336	1404	1436	1536	--	--	1655	1636	1739	1739	1836
Depden, Church End	751	--	937	1037	1137	1206	1237	1337	1406	1437	1537	1642	1624	1657	1637	1741	1741	1837
Clopton Green, Hill Cottages	754	840	940	1040	1140	1209	1240	1340	1409	1440	1540	1645	--	1700	1640	1744	1744	1840
Wickhambrook, Thorns Close	759	--	--	--	--	--	--	--	1414	--	--	--	1628	--	--	--	--	--
Stradishall, Highpoint	806	845	942	1042	1142	1214	1242	1342	1421	1442	1542	1650	1633	1705	1642	1749	1749	1842
Kedington, Barnardiston Arms	818	855	952	1052	1152	1224	1252	1352	1433	1452	1552	--	1643	1715	1652	1759	1759	1852
Little Wratting, The Fox	822	--	--	--	--	--	--	--	1437	--	--	1705	1648	1720	--	--	--	--
Haverhill, Samuel Ward Academy	824	--	--	--	--	--	--	--	1439	--	--	--	--	--	--	--	--	--
Haverhill, Julian Close	--	902	959	1059	1159	1231	1259	1359	--	1459	1559	--	--	--	1659	1806	1806	1859
Haverhill, Kestrel Road	--	905	1002	1102	1202	1234	1302	1402	--	1502	1602	--	--	--	1702	1809	1809	1902
Haverhill, Bus Station	829	910	1007	1107	1207	1239	1307	1407	1444	1507	1607	1708	1651	1723	1707	1814	1814	1907
Haverhill, Chimswell Way	--	--	--	--	--	--	--	--	--	--	--	1711	1654	--	--	--	--	--
Haverhill, Duddery Hill	--	--	--	--	--	--	--	--	--	--	--	1714	1657	--	--	--	--	--

Saturdays Only

Service No	15X	14	15X	15X	15X
Haverhill, Bus Station	745	1010	1215	1415	1615
Haverhill, Kestrel Road	750	1015	1220	1420	1620
Haverhill, Julian Close	753	1018	1223	1423	1623
Kedington, Barnardiston Arms	800	1025	1230	1430	1630
Great Wratting, Blunts Corner HUB	805	1030	1235	1435	1635
Stradishall, Highpoint	810	1035	1240	1440	1640
Stradishall, Shelter, HUB	812	1039	1242	1442	1642
Wickhambrook, Thorns Close	--	1041	--	--	--
Clopton Green, Hill Cottages	815	1047	1245	1445	1645
Depden, Church End	818	1050	1248	1448	1648
Chedburgh, Bus Shelter, HUB	819	1051	1249	1449	1649
Chevington, Brookes Corner	822	1057	1252	1452	1652
Horringer, Meadow Drive	827	1102	1257	1457	1657
Bury St Edmunds, West Suffolk Hospital	834	--	1304	1504	1704
Bury St Edmunds, Arc Shopping Centre	837	1109	1307	1507	1707
Bury St Edmunds, Bus Station	838	1110	1308	1508	1708

Saturdays Only

Service No	15X	15X	15X	14	15X
Bury St Edmunds, Bus Station	900	1115	1315	1515	1715
Bury St Edmunds, Arc Shopping Centre	901	1116	1316	1516	1716
Bury St Edmunds, West Suffolk Hospital	907	1122	1322	--	1722
Horringer, Meadow Drive	914	1129	1329	1523	1729
Chevington, Brookes Corner	918	1133	1333	1527	1733
Broad Green, Greyhound	--	--	--	1530	--
Chedburgh, Bus Shelter, HUB	922	1137	1337	1534	1737
Depden, Church End	924	1139	1339	1536	1739
Clopton Green, Hill Cottages	927	1142	1342	1539	1742
Wickhambrook, Thorns Close	--	--	--	1544	--
Stradishall, Shelter, HUB	929	1144	1344	1546	1744
Stradishall, Highpoint	932	1147	1347	1551	1747
Great Wratting, Blunts Corner HUB	937	1152	1352	1556	1752
Kedington, Barnardiston Arms	942	1157	1357	1559	1757
Haverhill, Julian Close	949	1204	1404	1606	1804
Haverhill, Kestrel Road	952	1207	1407	1609	1807
Haverhill, Bus Station	957	1212	1412	1614	1812

MONDAY - FRIDAY																	
Service No		X13	13A	13	13A	13	13A	13	X13	13A	13	X13	13A	X13	X13	13A	X13
Drummer Street Bus Station Bay 6	Dep	---	0645	0715	0745	0815	0845	0915	---	0945	1015	---	1045	---	---	1145	---
Drummer Street Bus Station Bay 5	Dep	---	---	---	---	---	---	---	0930	---	---	---	---	1115	---	---	1215
Cambridge Rail Station Stop 4		---	---	---	---	---	---	---	---	---	---	---	---	---	---	---	---
Addenbrooke's Bay C	Dep	0615	0700	0735	0805	0835	0905	0935	0945	1000	1030	1045	1100	1130	1145	1200	1230
Abington School		---	0715	0750	0820	0850	0920	0950	---	1015	1045	---	1115	---	---	1215	---
Linton Police Houses		0630	0720	---	0825	---	0925	---	0957	1020	---	1057	1120	1145	1157	1220	1245
Linton High Street		---	0724	0759	0829	0859	0929	0959	---	1024	1054	---	1124	---	---	1224	---
Horseheath Green		---	0732	0807	0837	0907	0937	1007	---	1032	1102	---	1132	---	---	1232	---
Haverhill Sainsburys		0645	0740	0815	0845	0915	0945	1015	---	1040	1110	---	1140	1200	---	1240	1300
Haverhill Arrendene Road		---	---	0821	---	0921	---	1021	---	---	1116	---	---	---	---	---	---
Haverhill Chimswell Way		---	0745	---	0850	---	0950	---	---	1045	---	---	1145	---	---	1245	---
Duddery Hill Mill Hill		---	0754	0829	0859	0929	0959	1029	---	1054	1124	---	1154	---	---	1254	---
Haverhill Bus Station stop 2	Arr	0700	0759	0834	0904	0934	1004	1034	---	1059	1129	---	1159	1215	---	1259	1315
		---							---			---		13A	---		13A
Haverhill Bus Station stop 2	Dep	---	0802	0837	0907	0937	1007	1037	---	1105	1132	---	1205	1225	---	1305	1325
Millfields Way	Arr	---	0805	0840	0910	0940	1010	1040	---	1109	1135	---	1209	1229	---	1309	1329
Shetland Road Malin Close		---	---	---	---	---	---	---	---	1115	---	---	1215	1235	---	1315	1335
Haverhill Samuel Ward School		---	---	---	---	---	---	---	---	---	---	---	---	---	---	---	---
Haverhill Ann Suckling Road	Arr	---	---	---	---	---	---	---	---	1124	---	---	1224	1244	---	1324	1344
Little Wratting The Fox	Arr	---	---	---	---	---	---	---	---	---	---	---	---	---	---	---	---
Kedington Mill Road	Arr	---	---	---	---	---	---	---	---	---	---	---	---	---	---	---	---
Haverhill Bus Station stop 1	Arr	---	---	---	---	---	---	---	---	1131	---	---	1231	1251	---	1331	1351

MONDAY - FRIDAY

[illegible]

MONDAY - FRIDAY

[illegible]

SATURDAY

[illegible]

SATURDAY

[illegible]

SUNDAY & PUBLIC HOLIDAYS

[illegible]

Cambridge - 13 / 13A / X13

Kedington - Haverhill - Linton - Cambridge

From 01 September 2024

MONDAY - FRIDAY																		
Service No		13A	X13	13	13A	13	13A	X13	13	X13	13A	X13	13	13A	X13	13	13A	X13
Kedington Risbridge Drive	Dep	---	---	---	---	---	---	0645	---	0715	---	---	---	---	---	---	---	---
Millfields Way	Dep	0420	---	0525	0545	0600	0615	---	0657	---	0727	---	0807	0842	---	0912	0942	---
Shetland Road Malin Close		0425	---	0530	0550	0605	0620	---	0702	---	0732	---	0812	0847	---	0917	0947	---
Haverhill Ann Suckling Road		0431	---	0536	0556	0611	0626	---	0708	---	0738	---	0818	0853	---	0923	0953	---
Little Wratting The Fox		---	---	---	---	---	---	0650	---	0720	---	---	---	---	---	---	---	---
Millfields Way		---	---	---	---	---	---	---	---	---	---	---	---	---	---	---	---	---
Shetland Road Malin Close		---	---	---	---	---	---	---	---	---	---	---	---	---	---	---	---	---
Haverhill Samuel Ward School		---	---	---	---	---	---	---	---	---	---	---	---	---	---	---	---	---
Haverhill Bus Station stop 1		0440	---	0543	0605	0618	0635	---	0717	---	0747	---	0827	0902	---	0932	1002	---
			---					---		---		---			---			---
Haverhill Bus Station stop 1	Dep	0445	0500	0548	0610	0623	0640	0700	0722	0730	0752	0805	0832	0907	---	0937	1007	---
Duddery Hill Mill Hill		0450	---	0553	0615	0628	0645	---	0727	---	0757	---	0837	0912	---	0942	1012	---
Haverhill Arrendene Road		---	---	0601	---	0638	---	---	0737	---	---	---	0847	---	---	0952	---	---
Haverhill Chimswell Way		0459	---	---	0621	---	0651	---	---	---	0803	---	---	0921	---	---	1021	---
Haverhill Sainsburys		0509	0513	0610	0631	0647	0701	0713	0746	0743	0813	0818	0856	0931	---	1001	1031	---
Horseheath Green		0515	---	0616	0637	0653	0707	---	0752	---	0819	---	0902	0937	---	1007	1037	---
Linton High Street		0525	---	0626	0647	0703	0717	---	0802	---	0829	---	0912	0947	---	1017	1047	---
Linton Police Houses		---	---	---	---	---	---	---	---	---	---	---	---	---	0957	---	---	1057
Linton High Street		---	---	---	---	---	---	---	---	---	---	---	---	---	1002	---	---	1102
Linton Police Houses		0529	0528	0630	0651	0707	0721	0728	0806	0758	0833	0833	0916	0951	1004	1021	1051	1104
Abington School		0534	---	0635	0656	0712	0726	---	0811	---	0838	---	0921	0956	---	1026	1056	---
Addenbrooke's Bay A	Arr	0549	0548	0650	0711	0727	0741	0748	0826	0818	0853	0853	0936	1011	1024	1041	1111	1124
Cambridge Rail Station Stop 8		0554	---	0655	---	---	---	---	---	---	---	---	---	---	---	---	---	---
Drummer Street Bus Station Bay 5	Arr	---	---	---	---	---	---	0818	---	0848	---	0923	---	---	---	---	---	---
Drummer Street Bus Station Bay 6	Arr	0606	---	0707	0741	0752	0811	---	0851	---	0923	---	0951	1026	---	1056	1126	---

MONDAY - FRIDAY																		
Service No		13	13A	X13	X13	13A	X13	X13	13A	X13	X13	13A	X13	13A	X13	13A	13	X13
Kedington Risbridge Drive	Dep	---	---	---	---	---	---	---	---	---	---	---	---	---	---	---	---	---
Millfields Way	Dep	1012	1042	---	---	1137	---	---	---	---	---	---	---	---	---	1537	1607	---
Shetland Road Malin Close		1017	1047	---	---	1142	---	---	---	---	---	---	---	---	---	1542	1612	---
Haverhill Ann Suckling Road		1023	1053	---	---	1148	---	---	---	---	---	---	---	---	---	1548	1618	---
Little Wratting The Fox		---	---	---	---	---	---	---	---	---	---	---	---	---	---	---	---	---
Millfields Way		---	---	---	---	---	---	---	---	---	---	---	---	---	---	---	---	---
Shetland Road Malin Close		---	---	---	---	---	---	---	---	---	---	---	---	---	---	---	---	---
Haverhill Samuel Ward School		---	---	---	---	---	---	---	---	---	---	---	---	---	---	---	---	---
Haverhill Bus Station stop 1		1032	1102	---	---	1157	---	---	---	---	---	---	---	---	---	1557	1627	---
				---	---		---	---	---	---	---	---	---	---	---			---
Haverhill Bus Station stop 1	Dep	1037	1107	1132	---	1202	1232	---	1302	1332	---	1402	1432	1502	1532	1602	1632	1652
Duddery Hill Mill Hill		1042	1112	---	---	1207	---	---	1307	---	---	1407	---	1507	---	1607	1637	---
Haverhill Arrendene Road		1052	---	---	---	---	---	---	---	---	---	---	---	---	---	---	1647	---
Haverhill Chimswell Way		---	1121	---	---	1216	---	---	1316	---	---	1416	---	1516	---	1616	---	---
Haverhill Sainsburys		1101	1131	1145	---	1226	1245	---	1326	1345	---	1426	1445	1526	1545	1626	1656	1705
Horseheath Green		1107	1137	---	---	1232	---	---	1332	---	---	1432	---	1532	---	1632	1702	---
Linton High Street		1117	1147	---	---	1242	---	---	1342	---	---	1442	---	1542	---	1642	1712	---
Linton Police Houses		---	---	---	1157	---	---	1257	---	---	1357	---	---	---	---	---	---	---
Linton High Street		---	---	---	1202	---	---	1302	---	---	1402	---	---	---	---	---	---	---
Linton Police Houses		1121	1151	1200	1204	1246	1300	1304	1346	1400	1404	1446	1500	1546	1600	1646	1716	1720
Abington School		1126	1156	---	---	1251	---	---	1351	---	---	1451	---	1551	---	1651	1721	---
Addenbrooke's Bay A	Arr	1141	1211	1220	1224	1306	1320	1324	1406	1420	1424	1506	1520	1606	1620	1706	1736	1740
Cambridge Rail Station Stop 8		---	---	---	---	---	---	---	---	---	---	---	---	---	---	---	---	---
Drummer Street Bus Station Bay 5	Arr	---	---	1250	---	---	1350	---	---	1450	---	---	1550	---	1650	---	---	1810
Drummer Street Bus Station Bay 6	Arr	1156	1226	---	---	1321	---	---	1421	---	---	1536	---	1636	---	1736	1801	---

MONDAY - FRIDAY

Service No		13A	13	13A	13	13	13	13	13
Kedington Risbridge Drive	Dep	---	---	---	---	---	---	---	---
Millfields Way	Dep	1642	1712	1742	1812	1912	2007	2100	2200
Shetland Road Malin Close		1647	1717	1747	1817	1916	2011	2104	2204
Haverhill Ann Suckling Road		1653	1723	1753	1823	1922	2017	2110	2210
Little Wratting The Fox		---	---	---	---	---	---	---	---
Millfields Way		---	---	---	---	---	---	---	---
Shetland Road Malin Close		---	---	---	---	---	---	---	---
Haverhill Samuel Ward School		---	---	---	---	---	---	---	---
Haverhill Bus Station stop 1		1702	1732	1802	1832	1931	2026	2119	2219
Haverhill Bus Station stop 1	Dep	1707	1737	1807	1837	1934	2029	2122	2222
Duddery Hill Mill Hill		1712	1742	1812	1842	1939	2034	2127	2227
Haverhill Arrendene Road		---	1752	---	1852	---	---	---	---
Haverhill Chimswell Way		1721	---	1821	---	---	---	---	---
Haverhill Sainsburys		1731	1801	1831	1901	1951	2046	2139	2239
Horseheath Green		1737	1807	1837	1907	1957	2052	2145	2245
Linton High Street		1747	1817	1847	1917	2007	2102	2155	2255
Linton Police Houses		---	---	---	---	---	---	---	---
Linton High Street		---	---	---	---	---	---	---	---
Linton Police Houses		1751	1821	1851	1921	2011	2106	2159	2259
Abington School		1756	1826	1856	1926	2016	2111	2204	2304
Addenbrooke's Bay A	Arr	1811	1841	1911	1941	2031	2126	2219	2319
Cambridge Rail Station Stop 8		---	---	---	---	---	---	---	---
Drummer Street Bus Station Bay 5	Arr	---	---	---	---	---	---	---	---
Drummer Street Bus Station Bay 6	Arr	1841	1856	1926	1956	2046	2141	2234	2334

SATURDAY

Service No		13A	13	13A	X13	13A	13	13A	13	13A	13	13A	13	13A	13	13A	13
Kedington Risbridge Drive	Dep	---	---	---	0710	---	---	---	---	---	---	---	---	---	---	---	---
Millfields Way	Dep	0420	0545	0645	---	0715	0745	0810	0840	0910	0940	1010	1040	1110	1140	1210	1240
Shetland Road Malin Close		0425	0550	0650	---	0720	0750	0815	0845	0915	0945	1015	1045	1115	1145	1215	1245
Haverhill Ann Suckling Road		0431	0556	0656	---	0726	0756	0821	0851	0921	0951	1021	1051	1121	1151	1221	1251
Little Wratting The Fox		---	---	---	0715	---	---	---	---	---	---	---	---	---	---	---	---
Millfields Way		---	---	---	---	---	---	---	---	---	---	---	---	---	---	---	---
Shetland Road Malin Close		---	---	---	---	---	---	---	---	---	---	---	---	---	---	---	---
Haverhill Samuel Ward School		---	---	---	---	---	---	---	---	---	---	---	---	---	---	---	---
Haverhill Bus Station stop 1		0440	0605	0705	---	0735	0805	0830	0900	0930	1000	1030	1100	1130	1200	1230	1300

Haverhill Bus Station stop 1	Dep	0445	0608	0710	0725	0740	0810	0835	0905	0935	1005	1035	1105	1135	1205	1235	1305
Duddery Hill Mill Hill		0450	0613	0715	---	0745	0815	0840	0910	0940	1010	1040	1110	1140	1210	1240	1310
Haverhill Arrendene Road		---	0623	---	---	---	0825	---	0920	---	1020	---	1120	---	1220	---	1320
Haverhill Chimswell Way		0456	---	0721	---	0751	---	0846	---	0946	---	1046	---	1146	---	1246	---
Haverhill Sainsburys		0504	0632	0729	0738	0759	0834	0854	0929	0954	1029	1054	1129	1154	1229	1254	1329
Horseheath Green		0510	0638	0735	---	0805	0840	0900	0935	1000	1035	1100	1135	1200	1235	1300	1335
Linton High Street		0520	0648	0745	---	0815	0850	0910	0945	1010	1045	1110	1145	1210	1245	1310	1345
Linton Police Houses		---	---	---	---	---	---	---	---	---	---	---	---	---	---	---	---
Linton High Street		---	---	---	---	---	---	---	---	---	---	---	---	---	---	---	---
Linton Police Houses		0521	0652	0749	0753	0819	0854	0914	0949	1014	1049	1114	1149	1214	1249	1314	1349
Abington School		0529	0657	0754	---	0824	0859	0919	0954	1019	1054	1119	1154	1219	1254	1319	1354
Addenbrooke's Bay A	Arr	0544	0712	0809	0813	0839	0914	0934	1009	1034	1109	1134	1209	1234	1309	1334	1409
Cambridge Rail Station Stop 8		0549	0717	---	---	---	---	---	---	---	---	---	---	---	---	---	---
Drummer Street Bus Station Bay 5	Arr	---	---	---	0843	---	---	---	---	---	---	---	---	---	---	---	---
Drummer Street Bus Station Bay 6	Arr	0601	0729	0824	---	0854	0929	0949	1024	1049	1124	1149	1224	1249	1324	1349	1424

SATURDAY

Service No		13	13A	13	13A	13	13A	13	13A	13	13	13	13	13	13	13
Kedington Risbridge Drive	Dep	---	---	---	---	---	---	---	---	---	---	---	---	---	---	---
Millfields Way	Dep	1340	1410	1440	1510	1540	1610	1640	1710	1740	1810	1840	1900	2000	2100	2200
Shetland Road Malin Close		1345	1415	1445	1515	1545	1615	1645	1715	1745	1814	1844	1904	2004	2104	2204
Haverhill Ann Suckling Road		1351	1421	1451	1521	1551	1621	1651	1721	1751	1820	1850	1910	2010	2110	2210
Little Wratting The Fox		---	---	---	---	---	---	---	---	---	---	---	---	---	---	---
Millfields Way		---	---	---	---	---	---	---	---	---	---	---	---	---	---	---
Shetland Road Malin Close		---	---	---	---	---	---	---	---	---	---	---	---	---	---	---
Haverhill Samuel Ward School		---	---	---	---	---	---	---	---	---	---	---	---	---	---	---
Haverhill Bus Station stop 1		1400	1430	1500	1530	1600	1630	1700	1730	1800	1829	1859	1919	2019	2119	2219
Haverhill Bus Station stop 1	Dep	1405	1435	1505	1535	1605	1635	1705	1735	1805	1832	1902	1922	2022	2122	2222
Duddery Hill Mill Hill		1410	1440	1510	1540	1610	1640	1710	1740	1810	1837	1907	1927	2027	2127	2227
Haverhill Arrendene Road		1420	---	1520	---	1620	---	1720	---	1820	---	---	---	---	---	---
Haverhill Chimswell Way		---	1446	---	1546	---	1646	---	1746	---	---	---	---	---	---	---
Haverhill Sainsburys		1429	1454	1529	1554	1629	1654	1729	1754	1829	1849	1919	1939	2039	2139	2239
Horseheath Green		1435	1500	1535	1600	1635	1700	1735	1800	1835	1855	1925	1945	2045	2145	2245
Linton High Street		1445	1510	1545	1610	1645	1710	1745	1810	1845	1905	1935	1955	2055	2155	2255
Linton Police Houses		---	---	---	---	---	---	---	---	---	---	---	---	---	---	---
Linton High Street		---	---	---	---	---	---	---	---	---	---	---	---	---	---	---
Linton Police Houses		1449	1514	1549	1614	1649	1714	1749	1814	1849	1909	1939	1959	2059	2159	2259
Abington School		1454	1519	1554	1619	1654	1719	1754	1819	1854	1914	1944	2004	2104	2204	2304
Addenbrooke's Bay A	Arr	1509	1534	1609	1634	1709	1734	1809	1834	1909	1929	1959	2019	2119	2219	2319
Cambridge Rail Station Stop 8		---	---	---	---	---	---	---	---	---	---	---	---	---	---	---
Drummer Street Bus Station Bay 5	Arr	---	---	---	---	---	---	---	---	---	---	---	---	---	---	---
Drummer Street Bus Station Bay 6	Arr	1524	1549	1624	1649	1724	1749	1824	1849	1924	1944	2014	2034	2134	2234	2334

SUNDAY & PUBLIC HOLIDAYS

Service No		13	13	13	13	13	13	13	13	13	13	13	13	13	13	13	13
Kedington Risbridge Drive	Dep	---	---	---	---	---	---	---	---	---	---	---	---	---	---	---	---
Millfields Way	Dep	0700	0800	0900	1000	1100	1200	1300	1400	1500	1600	1700	1800	1900	2000	2100	2200
Shetland Road Malin Close		0703	0803	0903	1003	1103	1203	1303	1403	1503	1603	1703	1803	1903	2003	2103	2203
Haverhill Ann Suckling Road		0710	0810	0910	1010	1110	1210	1310	1410	1510	1610	1710	1810	1910	2010	2110	2210
Little Wratting The Fox		---	---	---	---	---	---	---	---	---	---	---	---	---	---	---	---
Millfields Way		---	---	---	---	---	---	---	---	---	---	---	---	---	---	---	---
Shetland Road Malin Close		---	---	---	---	---	---	---	---	---	---	---	---	---	---	---	---
Haverhill Samuel Ward School		---	---	---	---	---	---	---	---	---	---	---	---	---	---	---	---
Haverhill Bus Station stop 1		0718	0818	0918	1018	1118	1218	1318	1418	1518	1618	1718	1818	1918	2018	2118	2218
Haverhill Bus Station stop 1	Dep	0721	0821	0921	1021	1121	1221	1321	1421	1521	1621	1721	1821	1921	2021	2121	2221
Duddery Hill Mill Hill		0726	0826	0926	1026	1126	1226	1326	1426	1526	1626	1726	1826	1926	2026	2126	2226
Haverhill Arrendene Road		---	---	---	---	---	---	---	---	---	---	---	---	---	---	---	---
Haverhill Chimswell Way		---	---	---	---	---	---	---	---	---	---	---	---	---	---	---	---
Haverhill Sainsburys		0738	0838	0938	1038	1138	1238	1338	1438	1538	1638	1738	1838	1938	2038	2138	2238
Horseheath Green		0744	0844	0944	1044	1144	1244	1344	1444	1544	1644	1744	1844	1944	2044	2144	2244
Linton High Street		0754	0854	0954	1054	1154	1254	1354	1454	1554	1654	1754	1854	1954	2054	2154	2254
Linton Police Houses		---	---	---	---	---	---	---	---	---	---	---	---	---	---	---	---
Linton High Street		---	---	---	---	---	---	---	---	---	---	---	---	---	---	---	---
Linton Police Houses		0758	0858	0958	1058	1158	1258	1358	1458	1558	1658	1758	1858	1958	2058	2158	2258
Abington School		0803	0903	1003	1103	1203	1303	1403	1503	1603	1703	1803	1903	2003	2103	2203	2303
Addenbrooke's Bay A	Arr	0818	0918	1018	1118	1218	1318	1418	1518	1618	1718	1818	1918	2018	2118	2218	2318
Cambridge Rail Station Stop 8		---	---	---	---	---	---	---	---	---	---	---	---	---	---	---	---
Drummer Street Bus Station Bay 5	Arr	---	---	---	---	---	---	---	---	---	---	---	---	---	---	---	---
Drummer Street Bus Station Bay 6	Arr	0833	0933	1033	1133	1233	1333	1433	1533	1633	1733	1833	1933	2033	2133	2233	2333

Appendix D

Appendix D – Travel Plan Measures Action Plan

Measure	Action	Impact	Cost	Timescales
1. Travel Plan Coordinator (TPC)	Appoint TPC to promote, manage and monitor the Travel Plan and associated measures.	High	High	Completed.
2. Update and finalise Travel Plan (TP)	The TPC should update the Travel Plan on the plan of action for the forthcoming monitoring period. Submit to Local Authority for approval. TP will be updated to full TP with the baseline survey results.	Medium	Low	Completed annually.
3. Travel website page and Social Media	Maintain and regularly update the Boyton Place website and social media with appropriate TP information.	Medium	Medium	On-going.
4. Travel Information Packs	Create Travel Information Packs for residents and issue to each residential dwelling within 2 weeks of moving in.	High	Medium	On-going.
5. Active Travel Voucher	Promote bus vouchers to residents and additionally the £100 cycle voucher.	Medium	Medium	On-going (upon request).
6. Car Sharing	Promote the Liftshare public network to residents via marketing media and Travel Information Packs.	Medium	Low	On-going.
7. Personal Travel Plans (PTPs)	Provide information to residents on how to obtain a PTP and the benefits that can be received. Once claimed, the TPC aims to issue a PTP within 15 working days.	High	Medium	On-going (upon request).
8. Travel Plan Events	On-site marketing events considered to directly engage with residents of Boyton Place. To include bicycle servicing and Personal Travel Planning.	High	Medium	Due around 500 th occupation (est. Spring 2026) Smaller scale events also considered throughout the monitoring period (if required).

Measure	Action	Impact	Cost	Timescales
9. On-Site Monitoring	Multi-modal travel survey data collected via 12-hour manual counts at all open pedestrian and vehicular accesses, as appropriate, and 2-week Automatic Traffic Counts (ATCs) at all open vehicular accesses, where possible.	N/A	Low	Repeated annually in Spring throughout monitoring period from baseline monitoring.
10. Postal/Online Travel Survey	Postal/online travel survey distributed to all dwellings for more direct questioning of travel habits.	Medium	Medium	Repeated annually in Spring throughout monitoring period from baseline monitoring.
11. Promotion and Awareness of Travel Plan	Facilitation of Travel Plan promotion and marketing throughout the year	Medium	Low – Medium	On-going.
12. Travel Plan Newsletter	Newsletter to be prepared yearly and sent to all occupied households within the development.	Medium	Low	Repeated annually in Autumn throughout the monitoring period.
13. Monitoring and Review	Update Travel Plan and keep the Local Authority informed of the outcomes of the Travel Plan against the targets.	Medium	Medium	Within two months of each annual monitoring period.

Appendix E

MANUAL SURVEY COUNT (INBOUND)

INDIVIDUAL INBOUND COUNTS

Access Point

BEAVIS DRIVE

Date

18/06/2025

PLEASE COMPLETE EVERY AVAILABLE CELL EVEN IF COUNT IS 0



TIME	VEHICLES														PASSENGERS				CYCLISTS				PEDESTRIANS				BUS		TOTAL PEOPLE						
	CARS / VANS		TAXIS		M/C		LGV		PSV		OGV1	OGV2	OGVs	TOTAL VEHICLES		VEH + 1 PASS	VEH + 2 PASS	VEH + 3+ PASS	TOTAL PASS		ADULT P/C	CHILD P/C	ACCOM CHILD P/C	TOTAL P/C		ADULT PEDS	CHILD PEDS	ACCOM CHILD PED	TOTAL PEDS		BUS USER				
0700-0730	2	3	1	1	0	0	0	0	0	0	0	0	0	3	4	0	0	0	0	0	1	0	0	1	1	0	0	0	0	0	0	0	4	5	
0730-0800	1	3	0	1	0	0	0	0	0	0	0	0	0	1	4	0	0	0	0	0	0	0	0	0	1	0	0	0	0	0	0	0	1	5	
0800-0830	3	11	0	0	0	0	2	2	0	0	0	0	0	5	13	1	0	0	1	2	0	0	0	0	0	0	0	0	0	0	0	0	6	15	
0830-0900	8	11	0	0	0	0	0	2	0	0	0	0	0	8	13	1	0	0	1	2	0	0	0	0	0	0	0	0	0	0	0	0	9	15	
0900-0930	5	10	1	1	0	0	0	2	0	0	0	0	0	6	13	1	0	0	1	2	0	0	0	0	0	0	0	0	0	0	0	0	7	15	
0930-1000	5	10	0	1	0	0	2	2	0	0	0	0	0	7	13	1	0	0	1	2	0	0	0	0	0	0	0	0	0	0	0	0	8	15	
1000-1030	4	7	0	0	0	0	0	0	0	0	0	0	0	4	7	0	0	0	0	1	0	0	0	0	1	0	0	0	1	1	0	0	5	9	
1030-1100	3	7	0	0	0	0	0	0	0	0	0	0	0	3	7	1	0	0	1	1	0	0	0	0	0	0	0	0	0	0	0	0	4	9	
1100-1130	5	8	1	1	0	0	0	2	0	0	0	0	0	6	11	2	0	0	2	3	0	0	0	0	0	0	0	0	0	1	0	0	8	15	
1130-1200	3	8	0	1	0	0	2	2	0	0	0	0	0	5	11	1	0	0	1	3	0	0	0	0	0	1	0	0	1	1	0	0	7	15	
1200-1230	5	17	1	2	0	0	1	2	0	0	0	0	0	7	21	1	0	0	1	3	0	0	0	0	0	0	0	0	0	1	0	0	8	25	
1230-1300	12	17	1	0	0	0	1	2	0	0	0	0	0	14	21	2	0	0	2	3	0	0	0	0	0	1	0	0	1	1	0	0	17	25	
1300-1330	5	5	0	0	0	0	0	0	0	0	0	0	0	5	5	1	0	0	1	1	0	0	0	0	0	0	0	0	0	0	0	0	6	6	
1330-1400	0	5	0	0	0	0	0	0	0	0	0	0	0	0	5	0	0	0	0	1	0	0	0	0	0	0	0	0	0	0	0	0	0	6	6
1400-1430	5	8	0	0	0	0	1	3	0	0	0	0	0	6	11	0	0	0	0	2	0	0	0	0	0	0	0	0	0	0	0	0	6	13	
1430-1500	3	8	0	0	0	0	2	3	0	0	0	0	0	5	11	2	0	0	2	2	0	0	0	0	0	0	0	0	0	0	0	0	7	13	
1500-1530	10	25	0	1	0	0	2	2	0	0	0	0	0	12	28	2	1	0	4	18	0	0	0	0	0	0	0	0	0	0	0	0	16	46	
1530-1600	15	25	1	1	0	0	0	2	0	0	0	0	0	16	28	10	2	0	14	18	0	0	0	0	0	0	0	0	0	0	0	0	30	46	
1600-1630	15	28	1	1	0	0	2	4	0	0	0	0	0	18	33	5	0	0	5	7	0	0	0	0	0	0	0	0	0	1	0	0	23	41	
1630-1700	13	28	0	1	0	0	2	4	0	0	0	0	0	15	33	2	0	0	2	7	0	0	0	0	0	1	0	0	1	1	0	0	18	41	
1700-1730	14	25	0	0	1	1	2	5	0	0	0	0	0	17	31	2	1	0	4	6	0	0	0	0	0	0	0	0	0	0	0	0	21	37	
1730-1800	11	25	0	0	0	1	3	5	0	0	0	0	0	14	31	2	0	0	2	6	0	0	0	0	0	0	0	0	0	0	0	0	16	37	
1800-1830	11	29	0	0	0	0	0	0	0	0	0	0	0	11	29	2	0	0	2	5	0	0	0	0	0	1	0	0	1	1	0	0	14	35	
1830-1900	18	29	0	0	0	0	0	0	0	0	0	0	0	18	29	1	1	0	3	5	0	0	0	0	0	0	0	0	0	0	0	0	21	35	
TIME	CARS / VANS		TAXIS		M/C		LGV		PSV		OGV1	OGV2	OGVs	TOTAL VEHICLES		VEH + 1 PASS	VEH + 2 PASS	VEH + 3+ PASS	TOTAL PASS		ADULT P/C	CHILD P/C	ACCOM CHILD P/C	TOTAL P/C		ADULT PEDS	CHILD PEDS	ACCOM CHILD PED	TOTAL PEDS		BUS USER	TOTAL PEOPLE			
TOTALS	176	176	7	7	1	1	22	22	0	0	0	0	0	206	206	40	5	0	50	50	1	0	0	1	1	5	0	0	5	5	0	0	262	262	

MANUAL SURVEY COUNT (OUTBOUND)

INDIVIDUAL OUTBOUND COUNTS

Access Point
Date
PLEASE COMPLETE EVERY AVAILABLE CELL EVEN IF COUNT IS 0

BEAVIS DRIVE
18/06/2025



	VEHICLES																PASSENGERS				CYCLISTS				PEDESTRIANS				BUS								
TIME	CARS / VANS		TAXIS		M/C		LGV		PSV		OGV1	OGV2	OGVs		TOTAL VEHICLES		VEH + 1 PASS	VEH + 2 PASS	VEH + 3+ PASS	TOTAL PASS		ADULT P/C	CHILD P/C	ACCOM CHILD P/C	TOTAL P/C		ADULT PEDS	CHILD PEDS	ACCOM CHILD PED	TOTAL PEDS		BUS USER		TOTAL PEOPLE			
0700-0730	17	31	0	2	0	0	0	1	0	0	0	0	0	0	17	34	3	1	0	5	10	0	0	0	0	0	0	0	0	0	0	0	0	0	0	22	44
0730-0800	14		2		0		1		0		0	0	0		0		0	17	3	1		0	5	0	0		0	0	0	0	0	0	0	0	0	0	
0800-0830	14	24	0	0	0	0	3	3	0	0	0	0	0	0	17	27	10	2	0	14	20	0	0	0	0	0	0	0	0	0	0	2	0	0	31	49	
0830-0900	10		0		0		0		0		0	0	0		0		0	10	2	2		0	6	0	0		0	0	0	0	0	2	2	0	0		0
0900-0930	7	11	0	0	0	0	0	3	0	0	0	0	0	0	7	14	0	0	0	0	1	0	0	0	0	0	0	0	0	0	0	0	0	7	15		
0930-1000	4		0		0		0		3		0	0	0		0		0	7	1	0		0	1	0	0		0	0	0	0	0	0	0	0		0	0
1000-1030	3	11	1	1	0	0	1	1	0	0	0	0	0	0	5	13	0	0	0	0	3	0	0	0	0	0	0	0	0	0	1	0	0	5	17		
1030-1100	8		0		0		0		0		0	0	0		0		0	8	3	0		0	3	0	0		0	0	0	0	1	1	0	0		0	12
1100-1130	4	5	0	1	0	0	0	3	0	0	0	0	0	0	4	9	1	0	0	1	2	0	0	0	0	0	1	0	0	1	1	0	0	6	12		
1130-1200	1		1		0		3		0		0	0	0		5		1	0	0	1		0	0	0	0		0	0	0	0	0	0	0	0		0	0
1200-1230	2	16	1	1	0	0	0	1	0	0	0	0	0	0	3	18	0	0	0	0	2	0	0	0	0	0	0	0	0	0	0	0	0	3	20		
1230-1300	14		0		0		1		0		0	0	0		0		0	15	2	0		0	2	0	0		0	0	0	0	0	0	0	0		0	0
1300-1330	8	9	0	0	0	0	0	0	0	0	0	0	0	0	8	9	0	0	0	0	0	0	0	0	0	0	0	0	0	0	0	0	0	8	9		
1330-1400	1		0		0		0		0		0	0	0		1		0	0	0	0		0	0	0	0		0	0	0	0	0	0	0	0		0	0
1400-1430	3	5	0	0	0	0	2	4	0	0	0	0	0	0	5	9	0	0	0	0	0	0	0	0	0	0	0	0	0	0	0	0	0	5	9		
1430-1500	2		0		0		0		2		0	0	0		0		0	4	0	0		0	0	0	0		0	0	0	0	0	0	0	0		0	0
1500-1530	10	16	0	1	0	0	1	1	0	0	0	0	0	0	11	18	0	0	0	0	4	0	0	0	0	0	1	0	0	1	1	0	0	12	23		
1530-1600	6		1		0		0		0		0	0	0		0		0	7	2	1		0	4	0	0		0	0	0	0	0	0	0	0		0	0
1600-1630	7	15	1	1	0	0	1	1	0	0	0	0	0	0	9	17	1	0	0	1	1	0	0	0	0	0	0	0	0	0	0	0	0	10	18		
1630-1700	8		0		0		0		0		0	0	0		0		0	8	0	0		0	0	0	0		0	0	0	0	0	0	0	0		0	0
1700-1730	12	22	0	0	1	1	2	2	0	0	0	0	0	0	15	25	2	0	0	2	5	0	0	0	0	0	0	0	0	0	1	0	0	17	31		
1730-1800	10		0		0		0		0		0	2	0		0		0	10	3	0		0	3	0	0		0	0	0	0	0	1	1	0		0	0
1800-1830	5	8	0	0	0	0	1	1	0	0	0	0	0	0	6	9	0	0	0	0	2	0	0	0	0	0	0	0	0	0	1	0	0	6	12		
1830-1900	3		0		0		0		0		0	1	0		0		0	0	3	2		0	0	2	0		0	0	0	0	0	1	1	0		0	0
TIME	CARS / VANS		TAXIS		M/C		LGV		PSV		OGV1	OGV2	OGVs		TOTAL VEHICLES		VEH + 1 PASS	VEH + 2 PASS	VEH + 3+ PASS	TOTAL PASS		ADULT P/C	CHILD P/C	ACCOM CHILD P/C	TOTAL P/C		ADULT PEDS	CHILD PEDS	ACCOM CHILD PED	TOTAL PEDS		BUS USER		TOTAL PEOPLE			
TOTALS	173	173	7	7	1	1	21	21	0	0	0	0	0	0	202	202	36	7	0	50	50	0	0	0	0	0	4	1	2	7	7	0	0	259	259		

MANUAL SURVEY COUNT (INBOUND)

INDIVIDUAL INBOUND COUNTS

Access Point

FARRANT ROAD

Date

18/06/2025

PLEASE COMPLETE EVERY AVAILABLE CELL EVEN IF COUNT IS 0



TIME	VEHICLES														PASSENGERS				CYCLISTS				PEDESTRIANS				BUS		TOTAL PEOPLE					
	CARS / VANS		TAXIS		M/C		LGV		PSV		OGV1	OGV2	OGVs	TOTAL VEHICLES		VEH + 1 PASS	VEH + 2 PASS	VEH + 3+ PASS	TOTAL PASS	ADULT P/C	CHILD P/C	ACCOM CHILD P/C	TOTAL P/C	ADULT PEDS	CHILD PEDS	ACCOM CHILD PED	TOTAL PEDS	BUS USER						
0700-0730	3	7	0	4	0	0	0	0	0	0	0	0	0	3	11	0	0	0	0	1	0	0	0	0	0	0	0	0	0	3	12			
0730-0800	4	7	4	4	0	0	0	0	0	0	0	0	0	8	11	1	0	0	1	1	0	0	0	0	0	0	0	0	0	9	12			
0800-0830	6	41	3	4	0	0	0	0	0	0	0	0	0	9	45	3	0	0	3	7	0	0	0	0	0	0	0	0	0	12	52			
0830-0900	35	41	1	4	0	0	0	0	0	0	0	0	0	36	45	4	0	0	4	7	0	0	0	0	0	0	0	0	0	40	52			
0900-0930	28	46	1	2	0	0	0	0	0	0	0	0	0	29	49	1	0	0	1	3	0	0	0	0	0	0	0	0	0	30	52			
0930-1000	18	46	1	2	0	0	0	0	0	0	1	0	1	20	49	0	1	0	2	3	0	0	0	0	0	0	0	0	0	22	52			
1000-1030	8	20	0	0	0	0	0	0	0	0	0	0	0	8	20	0	0	0	0	4	0	0	0	0	2	0	0	0	0	10	26			
1030-1100	12	20	0	0	0	0	0	0	0	0	0	0	0	12	20	4	0	0	4	4	0	0	0	0	0	0	0	2	0	16	26			
1100-1130	11	25	2	2	0	0	1	2	0	0	0	0	0	14	29	4	0	0	4	6	0	0	0	0	1	0	0	0	0	19	36			
1130-1200	14	25	0	2	0	0	1	2	0	0	0	0	0	15	29	2	0	0	2	6	0	0	0	0	0	0	0	0	0	17	36			
1200-1230	15	33	0	3	0	0	0	0	0	0	0	0	0	15	36	4	0	0	4	5	0	0	0	0	0	0	0	0	0	19	41			
1230-1300	18	33	3	3	0	0	0	0	0	0	0	0	0	21	36	1	0	0	1	5	0	0	0	0	0	0	0	0	0	22	41			
1300-1330	20	31	0	0	0	0	0	0	0	0	0	0	0	20	31	5	0	0	5	8	0	0	0	0	2	0	0	2	0	27	41			
1330-1400	11	31	0	0	0	0	0	0	0	0	0	0	0	11	31	3	0	0	3	8	0	0	0	0	0	0	0	0	0	14	41			
1400-1430	17	40	0	1	0	0	0	0	0	0	0	0	0	17	41	4	0	0	4	6	0	0	0	0	2	0	0	2	0	23	49			
1430-1500	23	40	1	1	0	0	0	0	0	0	0	0	0	24	41	2	0	0	2	6	0	0	0	0	0	0	0	0	0	26	49			
1500-1530	20	66	1	6	0	0	0	1	0	0	0	0	0	21	73	8	0	0	8	59	0	0	0	0	0	2	2	7	0	31	140			
1530-1600	46	66	5	6	0	0	1	1	0	0	0	0	0	52	73	23	11	2	51	59	1	0	0	1	0	3	2	5	0	109	140			
1600-1630	41	80	2	2	0	0	0	2	0	0	0	0	0	43	84	13	0	0	13	22	0	0	0	0	1	0	0	1	0	57	107			
1630-1700	39	80	0	2	0	0	2	2	0	0	0	0	0	41	84	7	1	0	9	22	0	0	0	0	0	0	0	0	0	50	107			
1700-1730	46	86	1	2	0	0	1	3	0	0	1	0	1	49	92	7	0	0	7	17	0	1	0	1	0	0	0	2	0	57	112			
1730-1800	40	86	1	2	0	0	2	3	0	0	0	0	0	43	92	10	0	0	10	17	0	0	0	0	2	0	0	2	0	55	112			
1800-1830	56	84	2	2	0	0	2	2	0	0	0	0	0	60	88	9	0	0	9	17	1	1	0	2	0	2	0	3	0	73	110			
1830-1900	28	84	0	2	0	0	0	2	0	0	0	0	0	28	88	8	0	0	8	17	0	0	0	0	1	0	0	1	0	37	110			
TIME	CARS / VANS		TAXIS		M/C		LGV		PSV		OGV1	OGV2	OGVs	TOTAL VEHICLES		VEH + 1 PASS	VEH + 2 PASS	VEH + 3+ PASS	TOTAL PASS	ADULT P/C	CHILD P/C	ACCOM CHILD P/C	TOTAL P/C	ADULT PEDS	CHILD PEDS	ACCOM CHILD PED	TOTAL PEDS	BUS USER	TOTAL PEOPLE					
TOTALS	559	559	28	28	0	0	10	10	0	0	2	0	2	599	599	123	13	2	155	155	2	2	0	4	4	11	5	4	20	20	0	0	778	778

MANUAL SURVEY COUNT (OUTBOUND)

INDIVIDUAL OUTBOUND COUNTS

Access Point

FARRANT ROAD

Date

18/06/2025

PLEASE COMPLETE EVERY AVAILABLE CELL EVEN IF COUNT IS 0



TIME	VEHICLES														PASSENGERS				CYCLISTS				PEDESTRIANS				BUS		TOTAL PEOPLE						
	CARS / VANS		TAXIS		M/C		LGV		PSV		OGV1	OGV2	OGVs	TOTAL VEHICLES		VEH + 1 PASS	VEH + 2 PASS	VEH + 3+ PASS	TOTAL PASS		ADULT P/C	CHILD P/C	ACCOM CHILD P/C	TOTAL P/C		ADULT PEDS	CHILD PEDS	ACCOM CHILD PED	TOTAL PEDS		BUS USER				
0700-0730	47	80	0	2	0	0	0	0	0	0	0	0	0	47	82	5	0	0	5	14	1	0	0	1	2	2	0	0	2	2	0	0	55	100	
0730-0800	33		2	2	0	0	0	0	0	0	0	0	0	35		9	0	0	9		1	0	0	1		0	0	0	0	2	0	0	45		
0800-0830	50	101	5	9	0	0	1	2	0	0	0	0	0	56	112	22	2	3	35	65	0	1	0	1	1	0	6	2	8	9	0	0	100	187	
0830-0900	51		4	9	0	0	1	2	0	0	0	0	0	56		14	5	2	30		0	0	0	0		0	1	0	1	9	0	0	87		
0900-0930	16	29	0	0	0	0	0	0	0	0	0	0	0	16	30	2	0	0	2	5	0	0	0	0	0	0	0	0	0	0	0	0	18	35	
0930-1000	13		0	0	0	0	0	0	0	0	1	0	1	14		3	0	0	3		0	0	0	0		0	0	0	0	0	0	0	17		
1000-1030	15	27	1	1	0	0	0	0	0	0	0	0	0	16	28	5	0	0	5	7	0	0	0	0	0	0	0	0	0	3	0	0	21	38	
1030-1100	12		0	1	0	0	0	0	0	0	0	0	0	12		2	0	0	2		0	0	0	0		3	0	0	3	3	0	0	17		
1100-1130	12	26	2	2	0	0	0	1	0	0	0	0	0	14	29	4	0	0	4	10	0	0	0	0	0	1	0	0	1	2	0	0	19	41	
1130-1200	14		0	2	0	0	1	1	0	0	0	0	0	15		3	0	1	6		0	0	0	0		1	0	0	1	2	0	0	22		
1200-1230	12	34	0	2	0	0	0	0	0	0	0	0	0	12	36	4	0	0	4	9	0	0	0	0	1	1	0	0	1	1	0	0	17	47	
1230-1300	22		2	2	0	0	0	0	0	0	0	0	0	24		5	0	0	5		1	0	0	1		0	0	0	0	1	0	0	30		
1300-1330	23	34	0	0	0	0	0	0	0	0	0	0	0	23	34	5	0	0	5	7	0	0	0	0	0	2	0	0	2	2	0	0	30	43	
1330-1400	11		0	0	0	0	0	0	0	0	0	0	0	11		2	0	0	2		0	0	0	0		0	0	0	0	2	0	0	13		
1400-1430	14	35	0	1	0	0	0	0	0	0	0	0	0	14	36	3	0	0	3	10	0	0	0	0	0	1	0	0	1	2	0	0	18	48	
1430-1500	21		1	1	0	0	0	0	0	0	0	0	0	22		7	0	0	7		0	0	0	0		1	0	0	1	2	0	0	30		
1500-1530	36	56	3	5	0	0	0	0	0	0	0	0	0	39	61	7	0	0	7	13	0	0	0	0	0	0	0	0	0	0	0	0	46	74	
1530-1600	20		2	5	0	0	0	0	0	0	0	0	0	22		4	1	0	6		0	0	0	0		0	0	0	0	0	0	0	28		
1600-1630	19	41	3	4	0	0	0	0	0	0	0	0	0	22	45	7	1	0	9	18	0	0	0	0	0	0	0	0	0	1	0	0	31	64	
1630-1700	22		1	4	0	0	0	0	0	0	0	0	0	23		9	0	0	9		0	0	0	0		1	0	0	1	1	0	0	33		
1700-1730	18	49	0	1	1	2	2	4	0	0	1	0	1	22	57	5	0	0	5	20	0	2	0	2	2	0	0	0	0	0	0	0	29	79	
1730-1800	31		1	1	1	2	2	4	0	0	0	0	0	35		15	0	0	15		0	0	0	0		0	0	0	0	0	0	0	50		
1800-1830	27	49	1	1	0	0	1	1	0	0	0	0	0	29	51	8	1	0	10	18	0	0	0	0	0	4	0	0	4	4	0	0	43	73	
1830-1900	22		0	1	0	0	0	1	0	0	0	0	0	22		6	1	0	8		0	0	0	0		0	0	0	0	4	0	0	30		
TIME	CARS / VANS		TAXIS		M/C		LGV		PSV		OGV1	OGV2	OGVs	TOTAL VEHICLES		VEH + 1 PASS	VEH + 2 PASS	VEH + 3+ PASS	TOTAL PASS		ADULT P/C	CHILD P/C	ACCOM CHILD P/C	TOTAL P/C		ADULT PEDS	CHILD PEDS	ACCOM CHILD PED	TOTAL PEDS		BUS USER	TOTAL PEOPLE			
TOTALS	561	561	28	28	2	2	8	8	0	0	2	0	2	2	601	601	156	11	6	196	196	3	3	0	6	6	17	7	2	26	26	0	0	829	829

MANUAL SURVEY COUNT (INBOUND)

INDIVIDUAL INBOUND COUNTS

Access Point

INTERNAL FOOTPATH (WESTBOUND)

Date

18/06/2025

PLEASE COMPLETE EVERY AVAILABLE CELL EVEN IF COUNT IS 0



TIME	VEHICLES														PASSENGERS				CYCLISTS				PEDESTRIANS				BUS		TOTAL PEOPLE					
	CARS / VANS		TAXIS		M/C		LGV		PSV		OGV1	OGV2	OGVs	TOTAL VEHICLES		VEH + 1 PASS	VEH + 2 PASS	VEH + 3+ PASS	TOTAL PASS		ADULT P/C	CHILD P/C	ACCOM CHILD P/C	TOTAL P/C		ADULT PEDS	CHILD PEDS	ACCOM CHILD PED	TOTAL PEDS		BUS USER			
0700-0730	0	0	0	0	0	0	0	0	0	0	0	0	0	0	0	0	0	0	0	0	0	0	0	0	0	1	0	1	6	0	0	1	6	
0730-0800	0	0	0	0	0	0	0	0	0	0	0	0	0	0	0	0	0	0	0	0	0	0	0	0	2	1	2	5	6	0	0	5	6	
0800-0830	0	0	0	0	0	0	0	0	0	0	0	0	0	0	0	0	0	0	0	0	0	0	0	0	1	3	6	10	10	0	0	10	10	
0830-0900	0	0	0	0	0	0	0	0	0	0	0	0	0	0	0	0	0	0	0	0	0	0	0	0	0	0	0	0	0	0	0	0	10	
0900-0930	0	0	0	0	0	0	0	0	0	0	0	0	0	0	0	0	0	0	0	0	0	0	0	0	0	0	2	2	3	3	0	0	2	3
0930-1000	0	0	0	0	0	0	0	0	0	0	0	0	0	0	0	0	0	0	0	0	0	0	0	0	1	0	0	1	3	0	0	1	3	
1000-1030	0	0	0	0	0	0	0	0	0	0	0	0	0	0	0	0	0	0	0	0	0	0	0	0	0	0	0	0	1	0	0	0	1	
1030-1100	0	0	0	0	0	0	0	0	0	0	0	0	0	0	0	0	0	0	0	0	0	0	0	0	1	0	0	1	1	0	0	1	1	
1100-1130	0	0	0	0	0	0	0	0	0	0	0	0	0	0	0	0	0	0	0	0	0	0	0	0	3	0	0	3	8	0	0	3	8	
1130-1200	0	0	0	0	0	0	0	0	0	0	0	0	0	0	0	0	0	0	0	0	0	0	0	0	5	0	0	5	8	0	0	5	8	
1200-1230	0	0	0	0	0	0	0	0	0	0	0	0	0	0	0	0	0	0	0	0	0	0	0	0	0	0	0	0	0	0	0	0	0	
1230-1300	0	0	0	0	0	0	0	0	0	0	0	0	0	0	0	0	0	0	0	0	0	0	0	0	0	0	0	0	0	0	0	0	0	
1300-1330	0	0	0	0	0	0	0	0	0	0	0	0	0	0	0	0	0	0	0	0	0	0	0	0	2	0	0	2	2	0	0	2	2	
1330-1400	0	0	0	0	0	0	0	0	0	0	0	0	0	0	0	0	0	0	0	0	0	0	0	0	0	0	0	0	0	0	0	0	0	
1400-1430	0	0	0	0	0	0	0	0	0	0	0	0	0	0	0	0	0	0	0	0	0	0	0	1	4	0	0	4	8	0	0	4	9	
1430-1500	0	0	0	0	0	0	0	0	0	0	0	0	0	0	0	0	0	0	0	0	1	0	0	1	4	0	0	4	8	0	0	5	9	
1500-1530	0	0	0	0	0	0	0	0	0	0	0	0	0	0	0	0	0	0	0	0	0	0	0	0	1	0	0	1	1	0	0	1	1	
1530-1600	0	0	0	0	0	0	0	0	0	0	0	0	0	0	0	0	0	0	0	0	0	0	0	0	0	0	0	0	0	0	0	0	0	
1600-1630	0	0	0	0	0	0	0	0	0	0	0	0	0	0	0	0	0	0	0	0	0	0	0	0	0	0	0	0	0	0	0	0	5	
1630-1700	0	0	0	0	0	0	0	0	0	0	0	0	0	0	0	0	0	0	0	2	0	0	2	2	0	3	0	3	3	0	0	5	5	
1700-1730	0	0	0	0	0	0	0	0	0	0	0	0	0	0	0	0	0	0	0	0	5	0	5	5	1	1	0	2	5	0	0	7	10	
1730-1800	0	0	0	0	0	0	0	0	0	0	0	0	0	0	0	0	0	0	0	0	0	0	0	0	1	2	0	3	5	0	0	3	10	
1800-1830	0	0	0	0	0	0	0	0	0	0	0	0	0	0	0	0	0	0	0	1	2	0	3	5	0	0	0	0	2	0	0	3	7	
1830-1900	0	0	0	0	0	0	0	0	0	0	0	0	0	0	0	0	0	0	0	0	2	0	2	5	2	0	0	2	2	0	0	4	7	
TIME	CARS / VANS		TAXIS		M/C		LGV		PSV		OGV1	OGV2	OGVs	TOTAL VEHICLES		VEH + 1 PASS	VEH + 2 PASS	VEH + 3+ PASS	TOTAL PASS		ADULT P/C	CHILD P/C	ACCOM CHILD P/C	TOTAL P/C		ADULT PEDS	CHILD PEDS	ACCOM CHILD PED	TOTAL PEDS		BUS USER	TOTAL PEOPLE		
TOTALS	0	0	0	0	0	0	0	0	0	0	0	0	0	0	0	0	0	0	0	0	4	9	0	13	13	28	11	10	49	49	0	0	62	62

MANUAL SURVEY COUNT (OUTBOUND)

INDIVIDUAL OUTBOUND COUNTS

Access Point
Date
INTERNAL FOOTPATH (EASTBOUND)
18/06/2025
PLEASE COMPLETE EVERY AVAILABLE CELL EVEN IF COUNT IS 0



TIME	VEHICLES										PASSENGERS				CYCLISTS				PEDESTRIANS				BUS		TOTAL PEOPLE					
	CARS / VANS		TAXIS		M/C		LGV		PSV	OGV1	OGV2	OGVs	TOTAL VEHICLES		VEH + 1 PASS	VEH + 2 PASS	VEH + 3+ PASS	TOTAL PASS	ADULT P/C	CHILD P/C	ACCOM CHILD P/C	TOTAL P/C	ADULT PEDS	CHILD PEDS	ACCOM CHILD PED	TOTAL PEDS	BUS USER			
0700-0730	0	0	0	0	0	0	0	0	0	0	0	0	0	0	0	0	0	0	1	0	0	1	0	0	0	0	0	1	1	
0730-0800	0	0	0	0	0	0	0	0	0	0	0	0	0	0	0	0	0	0	0	0	0	0	0	0	0	0	0	0	1	
0800-0830	0	0	0	0	0	0	0	0	0	0	0	0	0	0	0	0	0	0	0	0	0	0	0	0	3	3	0	3	5	
0830-0900	0	0	0	0	0	0	0	0	0	0	0	0	0	0	0	0	0	0	0	0	0	0	2	0	0	2	0	2	5	
0900-0930	0	0	0	0	0	0	0	0	0	0	0	0	0	0	0	0	0	0	0	0	0	0	0	0	0	0	0	0	2	
0930-1000	0	0	0	0	0	0	0	0	0	0	0	0	0	0	0	0	0	0	0	0	0	0	2	0	0	2	0	2	2	
1000-1030	0	0	0	0	0	0	0	0	0	0	0	0	0	0	0	0	0	0	0	0	0	0	0	0	0	0	0	0	1	
1030-1100	0	0	0	0	0	0	0	0	0	0	0	0	0	0	0	0	0	0	0	0	0	0	1	0	0	1	0	1	1	
1100-1130	0	0	0	0	0	0	0	0	0	0	0	0	0	0	0	0	0	0	0	0	0	0	0	0	0	0	0	0	1	
1130-1200	0	0	0	0	0	0	0	0	0	0	0	0	0	0	0	0	0	0	0	0	0	0	1	0	0	1	0	1	1	
1200-1230	0	0	0	0	0	0	0	0	0	0	0	0	0	0	0	0	0	0	0	0	0	0	0	0	0	0	0	0	3	
1230-1300	0	0	0	0	0	0	0	0	0	0	0	0	0	0	0	0	0	0	0	0	0	0	3	0	0	3	0	3	3	
1300-1330	0	0	0	0	0	0	0	0	0	0	0	0	0	0	0	0	0	0	0	0	0	1	0	0	1	0	1	0	3	
1330-1400	0	0	0	0	0	0	0	0	0	0	0	0	0	0	0	0	0	0	1	0	0	1	1	0	0	1	0	2	1	
1400-1430	0	0	0	0	0	0	0	0	0	0	0	0	0	0	0	0	0	0	0	0	0	0	0	0	0	0	0	0	1	
1430-1500	0	0	0	0	0	0	0	0	0	0	0	0	0	0	0	0	0	0	1	0	0	1	0	0	0	0	0	1	1	
1500-1530	0	0	0	0	0	0	0	0	0	0	0	0	0	0	0	0	0	0	0	0	0	0	1	0	0	1	0	1	11	
1530-1600	0	0	0	0	0	0	0	0	0	0	0	0	0	0	0	0	0	0	0	1	0	1	1	6	2	9	0	10	11	
1600-1630	0	0	0	0	0	0	0	0	0	0	0	0	0	0	0	0	0	0	1	0	0	1	0	2	8	10	0	11	12	
1630-1700	0	0	0	0	0	0	0	0	0	0	0	0	0	0	0	0	0	0	0	1	0	1	0	0	0	0	0	1	12	
1700-1730	0	0	0	0	0	0	0	0	0	0	0	0	0	0	0	0	0	0	0	1	0	1	0	0	0	0	0	1	4	
1730-1800	0	0	0	0	0	0	0	0	0	0	0	0	0	0	0	0	0	0	0	1	0	1	0	2	0	2	0	3	4	
1800-1830	0	0	0	0	0	0	0	0	0	0	0	0	0	0	0	0	0	0	0	2	0	2	0	0	2	2	0	4	7	
1830-1900	0	0	0	0	0	0	0	0	0	0	0	0	0	0	0	0	0	0	0	2	0	2	1	0	0	1	0	3	7	
TIME	CARS / VANS		TAXIS		M/C		LGV		PSV	OGV1	OGV2	OGVs	TOTAL VEHICLES		VEH + 1 PASS	VEH + 2 PASS	VEH + 3+ PASS	TOTAL PASS	ADULT P/C	CHILD P/C	ACCOM CHILD P/C	TOTAL P/C	ADULT PEDS	CHILD PEDS	ACCOM CHILD PED	TOTAL PEDS	BUS USER	TOTAL PEOPLE		
TOTALS	0	0	0	0	0	0	0	0	0	0	0	0	0	0	0	0	0	0	4	8	0	12	12	14	10	15	39	39	0	51

MANUAL SURVEY COUNT (INBOUND)

INDIVIDUAL INBOUND COUNTS

Access Point
Date
PEDESTRIAN ACCESS TO HAVERHILL ROAD
18/06/2025



PLEASE COMPLETE EVERY AVAILABLE CELL EVEN IF COUNT IS 0

TIME	VEHICLES														PASSENGERS				CYCLISTS				PEDESTRIANS				BUS		TOTAL PEOPLE			
	CARS / VANS		TAXIS		M/C		LGV		PSV		OGV1	OGV2	OGVs	TOTAL VEHICLES	VEH + 1 PASS	VEH + 2 PASS	VEH + 3+ PASS	TOTAL PASS	ADULT P/C	CHILD P/C	ACCOM CHILD P/C	TOTAL P/C	ADULT PEDS	CHILD PEDS	ACCOM CHILD PED	TOTAL PEDS	BUS USER					
0700-0730	0	0	0	0	0	0	0	0	0	0	0	0	0	0	0	0	0	0	0	0	0	0	1	0	0	1	0	0	1	1		
0730-0800	0	0	0	0	0	0	0	0	0	0	0	0	0	0	0	0	0	0	0	0	0	0	0	0	0	0	0	0	0	1		
0800-0830	0	0	0	0	0	0	0	0	0	0	0	0	0	0	0	0	0	0	0	0	0	0	0	0	0	0	0	0	0	1		
0830-0900	0	0	0	0	0	0	0	0	0	0	0	0	0	0	0	0	0	0	0	0	0	0	1	0	0	1	0	0	1	1		
0900-0930	0	0	0	0	0	0	0	0	0	0	0	0	0	0	0	0	0	0	0	0	0	0	1	0	0	1	0	0	1	3		
0930-1000	0	0	0	0	0	0	0	0	0	0	0	0	0	0	0	0	0	0	0	0	0	0	2	0	0	2	0	0	2	3		
1000-1030	0	0	0	0	0	0	0	0	0	0	0	0	0	0	0	0	0	0	0	0	0	0	0	0	0	0	0	0	0	1		
1030-1100	0	0	0	0	0	0	0	0	0	0	0	0	0	0	0	0	0	0	0	0	0	0	1	0	0	1	0	0	1	1		
1100-1130	0	0	0	0	0	0	0	0	0	0	0	0	0	0	0	0	0	0	0	0	0	0	0	0	0	0	0	0	0	0		
1130-1200	0	0	0	0	0	0	0	0	0	0	0	0	0	0	0	0	0	0	0	0	0	0	0	0	0	0	0	0	0	0		
1200-1230	0	0	0	0	0	0	0	0	0	0	0	0	0	0	0	0	0	0	0	0	0	0	0	0	0	0	0	0	0	2		
1230-1300	0	0	0	0	0	0	0	0	0	0	0	0	0	0	0	0	0	0	0	0	0	0	2	0	0	2	0	0	2	2		
1300-1330	0	0	0	0	0	0	0	0	0	0	0	0	0	0	0	0	0	0	0	0	0	1	1	0	0	1	0	0	1	3		
1330-1400	0	0	0	0	0	0	0	0	0	0	0	0	0	0	0	0	0	0	1	0	0	1	1	0	0	1	0	0	2	2		
1400-1430	0	0	0	0	0	0	0	0	0	0	0	0	0	0	0	0	0	0	1	0	0	1	1	0	0	1	0	0	2	2		
1430-1500	0	0	0	0	0	0	0	0	0	0	0	0	0	0	0	0	0	0	0	0	0	0	0	0	0	0	0	0	0	0		
1500-1530	0	0	0	0	0	0	0	0	0	0	0	0	0	0	0	0	0	0	0	0	0	0	1	0	0	1	0	0	1	18		
1530-1600	0	0	0	0	0	0	0	0	0	0	0	0	0	0	0	0	0	0	1	1	0	2	1	12	2	15	0	0	17	11		
1600-1630	0	0	0	0	0	0	0	0	0	0	0	0	0	0	0	0	0	0	1	2	0	3	1	3	4	8	0	0	11	11		
1630-1700	0	0	0	0	0	0	0	0	0	0	0	0	0	0	0	0	0	0	0	0	0	0	0	0	0	0	0	0	0	0		
1700-1730	0	0	0	0	0	0	0	0	0	0	0	0	0	0	0	0	0	0	0	0	0	0	1	0	0	1	0	0	1	3		
1730-1800	0	0	0	0	0	0	0	0	0	0	0	0	0	0	0	0	0	0	0	0	0	0	0	2	0	2	0	0	2	2		
1800-1830	0	0	0	0	0	0	0	0	0	0	0	0	0	0	0	0	0	0	0	0	0	0	3	1	0	4	0	0	4	6		
1830-1900	0	0	0	0	0	0	0	0	0	0	0	0	0	0	0	0	0	0	0	0	0	0	2	0	0	2	0	0	2	2		
TIME	CARS / VANS		TAXIS		M/C		LGV		PSV		OGV1	OGV2	OGVs	TOTAL VEHICLES	VEH + 1 PASS	VEH + 2 PASS	VEH + 3+ PASS	TOTAL PASS	ADULT P/C	CHILD P/C	ACCOM CHILD P/C	TOTAL P/C	ADULT PEDS	CHILD PEDS	ACCOM CHILD PED	TOTAL PEDS	BUS USER	TOTAL PEOPLE				
TOTALS	0	0	0	0	0	0	0	0	0	0	0	0	0	0	0	0	0	0	4	3	0	7	7	20	18	6	44	44	0	0	51	51

MANUAL SURVEY COUNT (OUTBOUND)

INDIVIDUAL OUTBOUND COUNTS

Access Point
Date
PEDESTRIAN ACCESS TO HAVERHILL ROAD
18/06/2025



PLEASE COMPLETE EVERY AVAILABLE CELL EVEN IF COUNT IS 0

TIME	VEHICLES										PASSENGERS				CYCLISTS				PEDESTRIANS				BUS		TOTAL PEOPLE					
	CARS / VANS		TAXIS		M/C		LGV		PSV	OGV1	OGV2	OGVs	TOTAL VEHICLES		VEH + 1 PASS	VEH + 2 PASS	VEH + 3+ PASS	TOTAL PASS	ADULT P/C	CHILD P/C	ACCOM CHILD P/C	TOTAL P/C	ADULT PEDS	CHILD PEDS	ACCOM CHILD PED	TOTAL PEDS	BUS USER			
0700-0730	0	0	0	0	0	0	0	0	0	0	0	0	0	0	0	0	0	0	1	0	0	1	1	1	0	0	0	2	4	
0730-0800	0	0	0	0	0	0	0	0	0	0	0	0	0	0	0	0	0	0	0	0	0	0	1	1	0	2	3	0	2	
0800-0830	0	0	0	0	0	0	0	0	0	0	0	0	0	0	0	0	0	0	0	1	0	1	2	5	13	20	20	0	21	
0830-0900	0	0	0	0	0	0	0	0	0	0	0	0	0	0	0	0	0	0	0	0	0	0	0	0	0	0	0	0	21	
0900-0930	0	0	0	0	0	0	0	0	0	0	0	0	0	0	0	0	0	0	0	0	0	0	0	0	0	0	0	0	0	
0930-1000	0	0	0	0	0	0	0	0	0	0	0	0	0	0	0	0	0	0	0	0	0	0	0	0	0	0	0	0	0	
1000-1030	0	0	0	0	0	0	0	0	0	0	0	0	0	0	0	0	0	0	0	0	0	0	0	0	2	2	3	0	2	
1030-1100	0	0	0	0	0	0	0	0	0	0	0	0	0	0	0	0	0	0	0	0	0	0	1	0	0	1	3	0	1	
1100-1130	0	0	0	0	0	0	0	0	0	0	0	0	0	0	0	0	0	0	1	0	0	1	4	0	0	4	4	0	5	
1130-1200	0	0	0	0	0	0	0	0	0	0	0	0	0	0	0	0	0	0	0	0	0	0	0	0	0	0	0	0	5	
1200-1230	0	0	0	0	0	0	0	0	0	0	0	0	0	0	0	0	0	0	0	0	0	0	0	0	0	0	0	0	0	
1230-1300	0	0	0	0	0	0	0	0	0	0	0	0	0	0	0	0	0	0	0	0	0	0	0	0	0	0	0	0	0	
1300-1330	0	0	0	0	0	0	0	0	0	0	0	0	0	0	0	0	0	0	0	0	0	0	1	0	0	1	3	0	1	
1330-1400	0	0	0	0	0	0	0	0	0	0	0	0	0	0	0	0	0	0	0	0	0	0	2	0	0	2	0	0	2	
1400-1430	0	0	0	0	0	0	0	0	0	0	0	0	0	0	0	0	0	0	0	0	0	0	4	0	0	4	10	0	4	
1430-1500	0	0	0	0	0	0	0	0	0	0	0	0	0	0	0	0	0	0	0	0	0	0	6	0	0	6	0	0	6	
1500-1530	0	0	0	0	0	0	0	0	0	0	0	0	0	0	0	0	0	0	1	0	0	1	3	0	0	3	3	0	4	
1530-1600	0	0	0	0	0	0	0	0	0	0	0	0	0	0	0	0	0	0	0	0	0	0	0	0	0	0	0	0	4	
1600-1630	0	0	0	0	0	0	0	0	0	0	0	0	0	0	0	0	0	0	0	0	0	0	0	0	0	0	0	0	4	
1630-1700	0	0	0	0	0	0	0	0	0	0	0	0	0	0	0	0	0	0	1	0	0	1	0	3	0	3	0	0	4	
1700-1730	0	0	0	0	0	0	0	0	0	0	0	0	0	0	0	0	0	0	0	0	0	0	1	0	0	1	3	0	1	
1730-1800	0	0	0	0	0	0	0	0	0	0	0	0	0	0	0	0	0	0	0	0	0	2	0	0	2	0	0	0	2	
1800-1830	0	0	0	0	0	0	0	0	0	0	0	0	0	0	0	0	0	0	2	0	0	2	1	0	0	1	4	0	3	
1830-1900	0	0	0	0	0	0	0	0	0	0	0	0	0	0	0	0	0	0	0	0	0	0	3	0	0	3	0	0	3	
TIME	CARS / VANS		TAXIS		M/C		LGV		PSV	OGV1	OGV2	OGVs	TOTAL VEHICLES		VEH + 1 PASS	VEH + 2 PASS	VEH + 3+ PASS	TOTAL PASS	ADULT P/C	CHILD P/C	ACCOM CHILD P/C	TOTAL P/C	ADULT PEDS	CHILD PEDS	ACCOM CHILD PED	TOTAL PEDS	BUS USER	TOTAL PEOPLE		
TOTALS	0	0	0	0	0	0	0	0	0	0	0	0	0	0	0	0	0	0	6	1	0	7	7	32	9	15	56	56	0	63

MANUAL SURVEY COUNT (INBOUND)

INDIVIDUAL INBOUND COUNTS

Access Point

ANN SUCKLING ROAD

Date

17/06/2025

PLEASE COMPLETE EVERY AVAILABLE CELL EVEN IF COUNT IS 0



TIME	VEHICLES														PASSENGERS				CYCLISTS				PEDESTRIANS				BUS		TOTAL PEOPLE					
	CARS / VANS		TAXIS		M/C		LGV		PSV		OGV1	OGV2	OGVs	TOTAL VEHICLES		VEH + 1 PASS	VEH + 2 PASS	VEH + 3+ PASS	TOTAL PASS		ADULT P/C	CHILD P/C	ACCOM CHILD P/C	TOTAL P/C		ADULT PEDS	CHILD PEDS	ACCOM CHILD PED	TOTAL PEDS		BUS USER			
0700-0730	0	0	0	0	0	0	0	0	0	0	0	0	0	0	0	0	0	0	0	0	0	0	0	0	0	0	0	0	0	0	0	0	0	
0730-0800	0	0	0	0	0	0	0	0	0	0	0	0	0	0	0	0	0	0	0	0	0	0	0	0	0	0	0	0	0	0	0	0	0	
0800-0830	0	0	0	0	0	0	0	0	0	0	0	0	0	0	0	0	0	0	0	0	0	0	0	0	0	0	0	0	0	0	0	0	0	
0830-0900	0	0	0	0	0	0	0	0	0	0	0	0	0	0	0	0	0	0	0	0	0	0	0	0	0	0	0	0	0	0	0	0	0	
0900-0930	0	0	0	0	0	0	0	0	0	0	0	0	0	0	0	0	0	0	0	0	0	0	0	0	0	0	0	0	0	0	0	0	0	
0930-1000	0	0	0	0	0	0	0	0	0	0	0	0	0	0	0	0	0	0	0	0	0	0	0	0	0	0	0	0	0	0	0	0	0	
1000-1030	0	0	0	0	0	0	0	0	0	0	0	0	0	0	0	0	0	0	0	0	0	0	0	0	0	0	0	0	0	0	0	0	0	
1030-1100	0	0	0	0	0	0	0	0	0	0	0	0	0	0	0	0	0	0	0	0	0	0	0	0	0	0	0	0	0	0	0	0	0	
1100-1130	0	3	0	1	0	0	0	2	0	0	0	0	0	0	6	0	0	0	0	0	0	0	0	0	0	0	0	0	0	0	0	0	6	
1130-1200	3	3	1	1	0	0	2	2	0	0	0	0	0	6	6	0	0	0	0	0	0	0	0	0	0	0	0	0	0	0	0	6	6	
1200-1230	4	7	2	2	0	0	2	4	0	0	0	0	0	8	13	2	0	0	2	2	1	0	0	1	1	2	0	0	2	2	0	13	18	
1230-1300	3	7	0	0	0	0	2	4	0	0	0	0	0	5	13	0	0	0	0	0	0	0	0	0	0	0	0	0	0	0	5	13		
1300-1330	6	14	0	0	0	0	0	1	0	0	0	0	0	6	15	1	0	0	1	2	0	0	0	0	0	0	0	0	4	0	7	21		
1330-1400	8	14	0	0	0	0	1	1	0	0	0	0	0	9	15	1	0	0	1	2	0	0	0	0	0	4	0	0	4	0	14	21		
1400-1430	5	12	0	0	2	3	1	1	0	0	0	0	0	8	16	1	0	4	13	14	0	0	0	0	0	0	0	0	1	0	21	31		
1430-1500	7	12	0	0	1	3	0	1	0	0	0	0	0	8	16	1	0	0	1	14	0	0	0	0	0	1	0	0	1	0	10	21		
1500-1530	4	18	0	0	0	0	0	1	0	0	0	0	0	4	19	2	0	0	2	11	0	0	0	0	2	1	0	0	1	4	7	36		
1530-1600	14	18	0	0	0	0	1	1	0	0	0	0	0	15	19	7	1	0	9	11	1	1	0	2	2	1	0	2	3	4	29	36		
1600-1630	13	22	3	3	0	0	1	2	0	0	0	0	0	17	27	4	1	0	6	7	1	0	0	1	1	0	0	0	0	0	0	24	35	
1630-1700	9	22	0	0	0	0	1	2	0	0	0	0	0	10	27	1	0	0	1	7	0	0	0	0	0	0	0	0	0	0	11	24		
1700-1730	14	27	0	0	0	0	1	2	0	0	0	0	0	15	29	3	0	0	3	4	0	3	0	3	3	2	1	0	3	3	0	24	39	
1730-1800	13	27	0	0	0	0	1	2	0	0	0	0	0	14	29	1	0	0	1	4	0	0	0	0	0	0	0	0	0	0	15	24		
1800-1830	6	17	0	0	0	0	2	3	0	0	0	0	0	8	20	0	0	0	0	2	0	0	0	0	0	0	0	0	0	4	0	8	26	
1830-1900	11	17	0	0	0	0	1	3	0	0	0	0	0	12	20	2	0	0	2	2	0	0	0	0	0	4	0	0	4	4	0	18	26	
TIME	CARS / VANS		TAXIS		M/C		LGV		PSV		OGV1	OGV2	OGVs	TOTAL VEHICLES		VEH + 1 PASS	VEH + 2 PASS	VEH + 3+ PASS	TOTAL PASS		ADULT P/C	CHILD P/C	ACCOM CHILD P/C	TOTAL P/C		ADULT PEDS	CHILD PEDS	ACCOM CHILD PED	TOTAL PEDS		BUS USER	TOTAL PEOPLE		
TOTALS	120	120	6	6	3	3	16	16	0	0	0	0	0	145	145	26	2	4	42	42	3	4	0	7	7	15	1	2	18	18	0	0	212	212

MANUAL SURVEY COUNT (OUTBOUND)

INDIVIDUAL OUTBOUND COUNTS

Access Point
Date
PLEASE COMPLETE EVERY AVAILABLE CELL EVEN IF COUNT IS 0

ANN SUCKLING ROAD
17/06/2025



	VEHICLES																PASSENGERS				CYCLISTS				PEDESTRIANS				BUS						
TIME	CARS / VANS		TAXIS		M/C		LGV		PSV		OGV1	OGV2	OGVs		TOTAL VEHICLES		VEH + 1 PASS	VEH + 2 PASS	VEH + 3+ PASS	TOTAL PASS		ADULT P/C	CHILD P/C	ACCOM CHILD P/C	TOTAL P/C		ADULT PEDS	CHILD PEDS	ACCOM CHILD PED	TOTAL PEDS		BUS USER		TOTAL PEOPLE	
0700-0730	0	0	0	0	0	0	0	0	0	0	0	0	0	0	0	0	0	0	0	0	0	0	0	0	0	0	0	0	0	0	0	0	0	0	0
0730-0800	0	0	0	0	0	0	0	0	0	0	0	0	0	0	0	0	0	0	0	0	0	0	0	0	0	0	0	0	0	0	0	0	0	0	0
0800-0830	0	0	0	0	0	0	0	0	0	0	0	0	0	0	0	0	0	0	0	0	0	0	0	0	0	0	0	0	0	0	0	0	0	0	0
0830-0900	0	0	0	0	0	0	0	0	0	0	0	0	0	0	0	0	0	0	0	0	0	0	0	0	0	0	0	0	0	0	0	0	0	0	0
0900-0930	0	0	0	0	0	0	0	0	0	0	0	0	0	0	0	0	0	0	0	0	0	0	0	0	0	0	0	0	0	0	0	0	0	0	0
0930-1000	0	0	0	0	0	0	0	0	0	0	0	0	0	0	0	0	0	0	0	0	0	0	0	0	0	0	0	0	0	0	0	0	0	0	0
1000-1030	0	0	0	0	0	0	0	0	0	0	0	0	0	0	0	0	0	0	0	0	0	0	0	0	0	0	0	0	0	0	0	0	0	0	0
1030-1100	0	0	0	0	0	0	0	0	0	0	0	0	0	0	0	0	0	0	0	0	0	0	0	0	0	0	0	0	0	0	0	0	0	0	0
1100-1130	0	3	0	1	0	0	0	1	0	0	0	0	0	0	0	0	0	0	0	0	0	0	0	0	0	0	0	0	0	0	0	0	0	0	7
1130-1200	3	3	1	1	0	0	1	1	0	0	0	0	0	5	5	2	0	0	0	2	2	0	0	0	0	0	0	0	0	0	0	0	0	7	7
1200-1230	4	7	2	2	0	0	0	2	0	0	0	0	0	6	11	2	0	0	0	2	2	0	1	0	1	1	1	0	0	0	1	1	0	10	15
1230-1300	3	7	0	2	0	0	2	2	0	0	0	0	0	5	11	0	0	0	0	0	2	0	0	0	0	0	0	0	0	0	0	0	5	5	
1300-1330	3	9	0	0	0	0	0	2	0	0	0	0	0	3	11	0	0	0	0	0	0	0	0	0	0	2	0	0	0	2	2	0	5	13	
1330-1400	6	9	0	0	0	0	2	2	0	0	0	0	0	8	11	0	0	0	0	0	0	0	0	0	0	0	0	0	0	0	2	0	8	8	
1400-1430	0	4	0	0	1	1	0	0	0	0	0	0	0	1	5	0	0	0	0	0	1	1	0	0	1	1	2	0	0	2	2	0	4	9	
1430-1500	4	4	0	0	0	1	0	0	0	0	0	0	0	4	5	1	0	0	0	1	1	0	0	0	0	0	0	0	0	0	2	0	5	9	
1500-1530	11	14	0	0	0	0	1	1	0	0	0	0	0	12	15	1	0	0	0	1	2	0	0	0	0	2	0	0	0	2	4	0	15	21	
1530-1600	3	14	0	0	0	0	0	1	0	0	0	0	0	3	15	1	0	0	0	1	2	0	0	0	0	1	1	0	0	2	4	0	6	21	
1600-1630	9	15	2	2	0	0	0	1	0	0	0	0	0	11	18	3	0	0	0	3	3	0	0	0	0	0	0	1	0	0	1	3	0	15	24
1630-1700	6	15	0	2	0	0	1	1	0	0	0	0	0	7	18	0	0	0	0	0	3	0	0	0	0	1	1	0	0	2	3	0	9	24	
1700-1730	6	11	0	0	0	0	2	2	0	0	0	0	0	8	13	3	0	0	0	3	4	0	2	0	2	4	0	2	0	2	2	0	15	23	
1730-1800	5	11	0	0	0	0	0	2	0	0	0	0	0	5	13	1	0	0	0	1	4	0	2	0	2	4	0	0	0	0	2	0	8	23	
1800-1830	3	13	0	0	0	0	1	1	0	0	0	0	0	4	14	0	0	5	15	17	0	0	0	0	0	0	0	0	0	0	0	4	0	19	35
1830-1900	10	13	0	0	0	0	0	1	0	0	0	0	0	10	14	2	0	0	0	2	17	0	0	0	0	0	4	0	0	4	4	0	16	35	
TIME	CARS / VANS		TAXIS		M/C		LGV		PSV		OGV1	OGV2	OGVs		TOTAL VEHICLES		VEH + 1 PASS	VEH + 2 PASS	VEH + 3+ PASS	TOTAL PASS		ADULT P/C	CHILD P/C	ACCOM CHILD P/C	TOTAL P/C		ADULT PEDS	CHILD PEDS	ACCOM CHILD PED	TOTAL PEDS		BUS USER		TOTAL PEOPLE	
TOTALS	76	76	5	5	1	1	10	10	0	0	0	0	0	0	92	92	16	0	5	31	31	1	5	0	6	6	13	5	0	18	18	0	0	147	147

Appendix F

14480		HAVERHILL					Site No: 14480001		Location	Farrant Rd, Haverhill (East of Shipp Close)					
Mon 09-Jun-25 to Sun 22-Jun-25						Channel: Eastbound									
TIME PERIOD	TOTAL VEHICLES	MOTOR-CYCLES	CARS OR CAR-BASED LGV	LIGHT GOODS VEHICLES	BUSES	TWO AXLE, SIX TYRE, RIGID/ BUSES		FOUR OR MORE AXLE RIGID	FOUR OR LESS AXLE ARTIC	FIVE AXLE ARTIC	SIX OR MORE AXLE ARTIC	FIVE OR LESS AXLE MULTI-TRAILER ARTIC	SIX AXLE MULTI-TRAILER ARTIC	SEVEN OR MORE AXLE ARTIC	
Mon 09-Jun-25															
00:00	0	0	0	0	0	0	0	0	0	0	0	0	0	0	
01:00	2	0	2	0	0	0	0	0	0	0	0	0	0	0	
02:00	0	0	0	0	0	0	0	0	0	0	0	0	0	0	
03:00	2	0	2	0	0	0	0	0	0	0	0	0	0	0	
04:00	5	0	5	0	0	0	0	0	0	0	0	0	0	0	
05:00	28	0	22	6	0	0	0	0	0	0	0	0	0	0	
06:00	49	0	42	7	0	0	0	0	0	0	0	0	0	0	
07:00	94	0	83	9	0	0	1	0	1	0	0	0	0	0	
08:00	116	0	97	18	0	0	0	0	1	0	0	0	0	0	
09:00	30	0	23	5	0	1	0	0	1	0	0	0	0	0	
10:00	42	0	35	4	0	0	0	0	2	0	1	0	0	0	
11:00	49	0	40	7	0	1	0	0	1	0	0	0	0	0	
12:00	51	0	38	8	0	1	0	1	2	1	0	0	0	0	
13:00	52	0	44	8	0	0	0	0	0	0	0	0	0	0	
14:00	59	0	44	10	1	1	1	0	1	0	0	1	0	0	
15:00	84	0	70	13	0	0	0	0	1	0	0	0	0	0	
16:00	54	0	43	11	0	0	0	0	0	0	0	0	0	0	
17:00	49	2	45	2	0	0	0	0	0	0	0	0	0	0	
18:00	65	0	53	11	0	0	0	0	1	0	0	0	0	0	
19:00	42	0	41	1	0	0	0	0	0	0	0	0	0	0	
20:00	32	1	29	2	0	0	0	0	0	0	0	0	0	0	
21:00	17	0	17	0	0	0	0	0	0	0	0	0	0	0	
22:00	5	0	5	0	0	0	0	0	0	0	0	0	0	0	
23:00	5	0	5	0	0	0	0	0	0	0	0	0	0	0	
12H,7-19	745	2	615	106	1	4	2	1	11	1	1	1	0	0	
16H,6-22	885	3	744	116	1	4	2	1	11	1	1	1	0	0	
18H,6-24	895	3	754	116	1	4	2	1	11	1	1	1	0	0	
24H,0-24	932	3	785	122	1	4	2	1	11	1	1	1	0	0	

14480		HAVERHILL					Site No: 14480001		Location	Farrant Rd, Haverhill (East of Shipp Close)					
Mon 09-Jun-25 to Sun 22-Jun-25						Channel: Eastbound									
TIME PERIOD	TOTAL VEHICLES	MOTOR-CYCLES	CARS OR CAR-BASED LGV	LIGHT GOODS VEHICLES	BUSES	TWO AXLE, SIX TYRE, RIGID/ BUSES		FOUR OR MORE AXLE RIGID	FOUR OR LESS AXLE ARTIC	FIVE AXLE ARTIC	SIX OR MORE AXLE ARTIC	FIVE OR LESS AXLE MULTI-TRAILER ARTIC	SIX AXLE MULTI-TRAILER ARTIC	SEVEN OR MORE AXLE ARTIC	
Tue 10-Jun-25															
00:00	1	0	1	0	0	0	0	0	0	0	0	0	0	0	
01:00	2	0	2	0	0	0	0	0	0	0	0	0	0	0	
02:00	1	0	1	0	0	0	0	0	0	0	0	0	0	0	
03:00	3	0	3	0	0	0	0	0	0	0	0	0	0	0	
04:00	1	0	1	0	0	0	0	0	0	0	0	0	0	0	
05:00	24	0	22	2	0	0	0	0	0	0	0	0	0	0	
06:00	51	0	43	8	0	0	0	0	0	0	0	0	0	0	
07:00	85	0	76	9	0	0	0	0	0	0	0	0	0	0	
08:00	115	0	97	17	0	0	1	0	0	0	0	0	0	0	
09:00	41	0	25	12	0	2	1	0	0	0	0	1	0	0	
10:00	37	0	31	5	0	0	0	0	0	0	0	1	0	0	
11:00	34	0	30	4	0	0	0	0	0	0	0	0	0	0	
12:00	49	0	35	11	0	1	1	0	0	0	0	1	0	0	
13:00	46	0	41	3	0	0	1	0	1	0	0	0	0	0	
14:00	50	0	38	10	0	0	0	0	2	0	0	0	0	0	
15:00	97	0	81	14	0	0	0	0	2	0	0	0	0	0	
16:00	78	0	62	15	0	0	0	0	0	0	0	1	0	0	
17:00	52	1	42	9	0	0	0	0	0	0	0	0	0	0	
18:00	60	0	55	5	0	0	0	0	0	0	0	0	0	0	
19:00	27	0	24	3	0	0	0	0	0	0	0	0	0	0	
20:00	28	1	26	1	0	0	0	0	0	0	0	0	0	0	
21:00	29	0	28	1	0	0	0	0	0	0	0	0	0	0	
22:00	8	0	8	0	0	0	0	0	0	0	0	0	0	0	
23:00	4	1	3	0	0	0	0	0	0	0	0	0	0	0	
12H,7-19	744	1	613	114	0	3	4	0	5	0	0	4	0	0	
16H,6-22	879	2	734	127	0	3	4	0	5	0	0	4	0	0	
18H,6-24	891	3	745	127	0	3	4	0	5	0	0	4	0	0	
24H,0-24	923	3	775	129	0	3	4	0	5	0	0	4	0	0	

14480		HAVERHILL				Site No: 14480001		Location	Farrant Rd, Haverhill (East of Shipp Close)						
Mon 09-Jun-25 to Sun 22-Jun-25						Channel: Eastbound									
TIME PERIOD	TOTAL VEHICLES	MOTOR-CYCLES	CARS OR CAR-BASED LGV	LIGHT GOODS VEHICLES	BUSES	TWO AXLE, SIX TYRE, RIGID/ BUSES		FOUR OR MORE AXLE RIGID	FOUR OR LESS AXLE ARTIC	FIVE AXLE ARTIC	SIX OR MORE AXLE ARTIC	FIVE OR LESS AXLE MULTI-TRAILER ARTIC	SIX AXLE MULTI-TRAILER ARTIC	SEVEN OR MORE AXLE ARTIC	
Wed 11-Jun-25															
00:00	0	0	0	0	0	0	0	0	0	0	0	0	0	0	
01:00	3	0	3	0	0	0	0	0	0	0	0	0	0	0	
02:00	1	0	1	0	0	0	0	0	0	0	0	0	0	0	
03:00	3	0	3	0	0	0	0	0	0	0	0	0	0	0	
04:00	7	0	6	1	0	0	0	0	0	0	0	0	0	0	
05:00	29	0	27	2	0	0	0	0	0	0	0	0	0	0	
06:00	54	2	44	8	0	0	0	0	0	0	0	0	0	0	
07:00	72	0	67	5	0	0	0	0	0	0	0	0	0	0	
08:00	122	0	101	17	0	0	1	0	3	0	0	0	0	0	
09:00	46	2	30	8	0	0	2	0	3	0	0	1	0	0	
10:00	54	0	39	5	0	2	1	0	4	0	1	2	0	0	
11:00	54	2	40	7	0	2	0	0	3	0	0	0	0	0	
12:00	57	0	41	8	0	3	1	0	4	0	0	0	0	0	
13:00	50	1	36	9	0	0	1	0	3	0	0	0	0	0	
14:00	47	0	36	9	0	0	0	0	2	0	0	0	0	0	
15:00	99	0	77	17	0	0	0	0	3	0	2	0	0	0	
16:00	82	1	65	15	0	0	1	0	0	0	0	0	0	0	
17:00	63	3	58	2	0	0	0	0	0	0	0	0	0	0	
18:00	53	0	48	5	0	0	0	0	0	0	0	0	0	0	
19:00	38	0	36	2	0	0	0	0	0	0	0	0	0	0	
20:00	27	0	25	2	0	0	0	0	0	0	0	0	0	0	
21:00	14	1	13	0	0	0	0	0	0	0	0	0	0	0	
22:00	7	1	6	0	0	0	0	0	0	0	0	0	0	0	
23:00	3	0	3	0	0	0	0	0	0	0	0	0	0	0	
12H,7-19	799	9	638	107	0	7	7	0	25	0	3	3	0	0	
16H,6-22	932	12	756	119	0	7	7	0	25	0	3	3	0	0	
18H,6-24	942	13	765	119	0	7	7	0	25	0	3	3	0	0	
24H,0-24	985	13	805	122	0	7	7	0	25	0	3	3	0	0	

14480		HAVERHILL				Site No: 14480001		Location	Farrant Rd, Haverhill (East of Shipp Close)						
Mon 09-Jun-25 to Sun 22-Jun-25						Channel: Eastbound									
TIME PERIOD	TOTAL VEHICLES	MOTOR-CYCLES	CARS OR CAR-BASED LGV	LIGHT GOODS VEHICLES	BUSES	TWO AXLE, SIX TYRE, RIGID/ BUSES		FOUR OR MORE AXLE RIGID	FOUR OR LESS AXLE ARTIC	FIVE AXLE ARTIC	SIX OR MORE AXLE ARTIC	FIVE OR LESS AXLE MULTI-TRAILER ARTIC	SIX AXLE MULTI-TRAILER ARTIC	SEVEN OR MORE AXLE ARTIC	
Thu 12-Jun-25															
00:00	0	0	0	0	0	0	0	0	0	0	0	0	0	0	
01:00	1	0	1	0	0	0	0	0	0	0	0	0	0	0	
02:00	1	0	1	0	0	0	0	0	0	0	0	0	0	0	
03:00	2	0	2	0	0	0	0	0	0	0	0	0	0	0	
04:00	6	0	6	0	0	0	0	0	0	0	0	0	0	0	
05:00	24	0	20	4	0	0	0	0	0	0	0	0	0	0	
06:00	46	0	43	3	0	0	0	0	0	0	0	0	0	0	
07:00	100	1	87	12	0	0	0	0	0	0	0	0	0	0	
08:00	112	0	95	13	0	1	2	0	1	0	0	0	0	0	
09:00	46	0	40	3	0	1	0	0	1	1	0	0	0	0	
10:00	38	0	34	3	0	0	0	0	1	0	0	0	0	0	
11:00	50	0	43	4	0	1	0	0	2	0	0	0	0	0	
12:00	44	0	36	8	0	0	0	0	0	0	0	0	0	0	
13:00	45	0	35	7	0	0	0	0	3	0	0	0	0	0	
14:00	47	1	36	8	0	0	0	0	2	0	0	0	0	0	
15:00	102	0	78	21	0	1	0	0	2	0	0	0	0	0	
16:00	70	1	57	11	0	0	0	0	1	0	0	0	0	0	
17:00	56	0	49	6	0	0	0	0	1	0	0	0	0	0	
18:00	49	0	44	5	0	0	0	0	0	0	0	0	0	0	
19:00	37	0	35	2	0	0	0	0	0	0	0	0	0	0	
20:00	26	0	24	2	0	0	0	0	0	0	0	0	0	0	
21:00	16	0	15	1	0	0	0	0	0	0	0	0	0	0	
22:00	8	1	7	0	0	0	0	0	0	0	0	0	0	0	
23:00	3	0	3	0	0	0	0	0	0	0	0	0	0	0	
12H,7-19	759	3	634	101	0	4	2	0	14	1	0	0	0	0	
16H,6-22	884	3	751	109	0	4	2	0	14	1	0	0	0	0	
18H,6-24	895	4	761	109	0	4	2	0	14	1	0	0	0	0	
24H,0-24	929	4	791	113	0	4	2	0	14	1	0	0	0	0	

14480		HAVERHILL					Site No: 14480001		Location	Farrant Rd, Haverhill (East of Shipp Close)					
Mon 09-Jun-25 to Sun 22-Jun-25						Channel: Eastbound									
TIME PERIOD	TOTAL VEHICLES	MOTOR-CYCLES	CARS OR CAR-BASED LGV	LIGHT GOODS VEHICLES	BUSES	TWO AXLE, SIX TYRE, RIGID/ BUSES		FOUR OR MORE AXLE RIGID	FOUR OR LESS AXLE ARTIC	FIVE AXLE ARTIC	SIX OR MORE AXLE ARTIC	FIVE OR LESS AXLE MULTI-TRAILER ARTIC	SIX AXLE MULTI-TRAILER ARTIC	SEVEN OR MORE AXLE ARTIC	
Fri 13-Jun-25															
00:00	2	0	2	0	0	0	0	0	0	0	0	0	0	0	
01:00	1	0	1	0	0	0	0	0	0	0	0	0	0	0	
02:00	1	0	1	0	0	0	0	0	0	0	0	0	0	0	
03:00	1	0	1	0	0	0	0	0	0	0	0	0	0	0	
04:00	5	0	5	0	0	0	0	0	0	0	0	0	0	0	
05:00	17	0	15	2	0	0	0	0	0	0	0	0	0	0	
06:00	49	0	43	5	0	0	0	0	1	0	0	0	0	0	
07:00	92	0	80	12	0	0	0	0	0	0	0	0	0	0	
08:00	117	2	97	15	0	2	0	0	1	0	0	0	0	0	
09:00	34	1	26	4	0	2	0	0	0	0	0	1	0	0	
10:00	53	0	43	9	0	0	0	0	1	0	0	0	0	0	
11:00	52	1	47	4	0	0	0	0	0	0	0	0	0	0	
12:00	56	0	47	8	0	1	0	0	0	0	0	0	0	0	
13:00	51	1	40	10	0	0	0	0	0	0	0	0	0	0	
14:00	51	0	42	9	0	0	0	0	0	0	0	0	0	0	
15:00	84	0	73	11	0	0	0	0	0	0	0	0	0	0	
16:00	72	0	60	12	0	0	0	0	0	0	0	0	0	0	
17:00	68	0	61	7	0	0	0	0	0	0	0	0	0	0	
18:00	54	0	49	5	0	0	0	0	0	0	0	0	0	0	
19:00	46	0	44	2	0	0	0	0	0	0	0	0	0	0	
20:00	42	1	39	2	0	0	0	0	0	0	0	0	0	0	
21:00	34	0	33	1	0	0	0	0	0	0	0	0	0	0	
22:00	12	1	11	0	0	0	0	0	0	0	0	0	0	0	
23:00	8	0	7	1	0	0	0	0	0	0	0	0	0	0	
12H,7-19	784	5	665	106	0	5	0	0	2	0	0	1	0	0	
16H,6-22	955	6	824	116	0	5	0	0	3	0	0	1	0	0	
18H,6-24	975	7	842	117	0	5	0	0	3	0	0	1	0	0	
24H,0-24	1002	7	867	119	0	5	0	0	3	0	0	1	0	0	

14480		HAVERHILL					Site No: 14480001		Location	Farrant Rd, Haverhill (East of Shipp Close)					
Mon 09-Jun-25 to Sun 22-Jun-25						Channel: Eastbound									
TIME PERIOD	TOTAL VEHICLES	MOTOR-CYCLES	CARS OR CAR-BASED LGV	LIGHT GOODS VEHICLES	BUSES	TWO AXLE, SIX TYRE, RIGID/ BUSES		FOUR OR MORE AXLE RIGID	FOUR OR LESS AXLE ARTIC	FIVE AXLE ARTIC	SIX OR MORE AXLE ARTIC	FIVE OR LESS AXLE MULTI-TRAILER ARTIC	SIX AXLE MULTI-TRAILER ARTIC	SEVEN OR MORE AXLE ARTIC	
Sat 14-Jun-25															
00:00	5	0	5	0	0	0	0	0	0	0	0	0	0	0	
01:00	4	0	3	1	0	0	0	0	0	0	0	0	0	0	
02:00	3	0	3	0	0	0	0	0	0	0	0	0	0	0	
03:00	3	0	3	0	0	0	0	0	0	0	0	0	0	0	
04:00	4	0	4	0	0	0	0	0	0	0	0	0	0	0	
05:00	13	0	11	2	0	0	0	0	0	0	0	0	0	0	
06:00	25	0	22	3	0	0	0	0	0	0	0	0	0	0	
07:00	32	0	29	3	0	0	0	0	0	0	0	0	0	0	
08:00	43	1	35	7	0	0	0	0	0	0	0	0	0	0	
09:00	63	0	52	10	0	0	0	0	1	0	0	0	0	0	
10:00	44	0	39	5	0	0	0	0	0	0	0	0	0	0	
11:00	52	2	41	9	0	0	0	0	0	0	0	0	0	0	
12:00	48	0	39	7	0	1	1	0	0	0	0	0	0	0	
13:00	61	0	55	6	0	0	0	0	0	0	0	0	0	0	
14:00	45	0	44	1	0	0	0	0	0	0	0	0	0	0	
15:00	57	0	53	4	0	0	0	0	0	0	0	0	0	0	
16:00	38	1	30	7	0	0	0	0	0	0	0	0	0	0	
17:00	37	0	34	3	0	0	0	0	0	0	0	0	0	0	
18:00	35	3	31	1	0	0	0	0	0	0	0	0	0	0	
19:00	39	2	37	0	0	0	0	0	0	0	0	0	0	0	
20:00	34	1	32	1	0	0	0	0	0	0	0	0	0	0	
21:00	18	0	16	2	0	0	0	0	0	0	0	0	0	0	
22:00	15	0	15	0	0	0	0	0	0	0	0	0	0	0	
23:00	8	0	7	1	0	0	0	0	0	0	0	0	0	0	
12H,7-19	555	7	482	63	0	1	1	0	1	0	0	0	0	0	
16H,6-22	671	10	589	69	0	1	1	0	1	0	0	0	0	0	
18H,6-24	694	10	611	70	0	1	1	0	1	0	0	0	0	0	
24H,0-24	726	10	640	73	0	1	1	0	1	0	0	0	0	0	

14480		HAVERHILL					Site No: 14480001		Location	Farrant Rd, Haverhill (East of Shipp Close)					
Mon 09-Jun-25 to Sun 22-Jun-25						Channel: Eastbound									
TIME PERIOD	TOTAL VEHICLES	MOTOR-CYCLES	CARS OR CAR-BASED LGV	LIGHT GOODS VEHICLES	BUSES	TWO AXLE, SIX TYRE, RIGID/ BUSES		FOUR OR MORE AXLE RIGID	FOUR OR LESS AXLE ARTIC	FIVE AXLE ARTIC	SIX OR MORE AXLE ARTIC	FIVE OR LESS AXLE MULTI-TRAILER ARTIC	SIX AXLE MULTI-TRAILER ARTIC	SEVEN OR MORE AXLE ARTIC	
Sun 15-Jun-25															
00:00	6	0	6	0	0	0	0	0	0	0	0	0	0	0	
01:00	5	0	5	0	0	0	0	0	0	0	0	0	0	0	
02:00	2	0	2	0	0	0	0	0	0	0	0	0	0	0	
03:00	1	0	1	0	0	0	0	0	0	0	0	0	0	0	
04:00	5	0	4	1	0	0	0	0	0	0	0	0	0	0	
05:00	7	0	7	0	0	0	0	0	0	0	0	0	0	0	
06:00	22	0	21	1	0	0	0	0	0	0	0	0	0	0	
07:00	13	0	13	0	0	0	0	0	0	0	0	0	0	0	
08:00	21	0	18	3	0	0	0	0	0	0	0	0	0	0	
09:00	39	1	34	4	0	0	0	0	0	0	0	0	0	0	
10:00	60	1	55	4	0	0	0	0	0	0	0	0	0	0	
11:00	53	0	51	2	0	0	0	0	0	0	0	0	0	0	
12:00	59	0	51	8	0	0	0	0	0	0	0	0	0	0	
13:00	40	2	33	5	0	0	0	0	0	0	0	0	0	0	
14:00	42	0	37	5	0	0	0	0	0	0	0	0	0	0	
15:00	27	1	23	3	0	0	0	0	0	0	0	0	0	0	
16:00	38	0	37	1	0	0	0	0	0	0	0	0	0	0	
17:00	39	2	31	6	0	0	0	0	0	0	0	0	0	0	
18:00	36	2	34	0	0	0	0	0	0	0	0	0	0	0	
19:00	31	0	29	2	0	0	0	0	0	0	0	0	0	0	
20:00	19	1	18	0	0	0	0	0	0	0	0	0	0	0	
21:00	18	0	17	1	0	0	0	0	0	0	0	0	0	0	
22:00	6	0	5	1	0	0	0	0	0	0	0	0	0	0	
23:00	5	0	5	0	0	0	0	0	0	0	0	0	0	0	
12H,7-19	467	9	417	41	0	0	0	0	0	0	0	0	0	0	
16H,6-22	557	10	502	45	0	0	0	0	0	0	0	0	0	0	
18H,6-24	568	10	512	46	0	0	0	0	0	0	0	0	0	0	
24H,0-24	594	10	537	47	0	0	0	0	0	0	0	0	0	0	

14480		HAVERHILL					Site No: 14480001		Location	Farrant Rd, Haverhill (East of Shipp Close)					
Mon 09-Jun-25 to Sun 22-Jun-25						Channel: Eastbound									
TIME PERIOD	TOTAL VEHICLES	MOTOR-CYCLES	CARS OR CAR-BASED LGV	LIGHT GOODS VEHICLES	BUSES	TWO AXLE, SIX TYRE, RIGID/ BUSES		FOUR OR MORE AXLE RIGID	FOUR OR LESS AXLE ARTIC	FIVE AXLE ARTIC	SIX OR MORE AXLE ARTIC	FIVE OR LESS AXLE MULTI-TRAILER ARTIC	SIX AXLE MULTI-TRAILER ARTIC	SEVEN OR MORE AXLE ARTIC	
Mon 16-Jun-25															
00:00	7	0	7	0	0	0	0	0	0	0	0	0	0	0	
01:00	0	0	0	0	0	0	0	0	0	0	0	0	0	0	
02:00	0	0	0	0	0	0	0	0	0	0	0	0	0	0	
03:00	3	0	3	0	0	0	0	0	0	0	0	0	0	0	
04:00	2	0	2	0	0	0	0	0	0	0	0	0	0	0	
05:00	28	0	21	7	0	0	0	0	0	0	0	0	0	0	
06:00	51	1	47	3	0	0	0	0	0	0	0	0	0	0	
07:00	89	0	73	14	0	1	0	0	1	0	0	0	0	0	
08:00	120	1	97	18	1	0	0	0	3	0	0	0	0	0	
09:00	48	0	36	9	0	2	1	0	0	0	0	0	0	0	
10:00	36	0	30	5	0	0	1	0	0	0	0	0	0	0	
11:00	43	0	36	6	0	0	1	0	0	0	0	0	0	0	
12:00	41	0	31	9	1	0	0	0	0	0	0	0	0	0	
13:00	37	0	31	5	0	1	0	0	0	0	0	0	0	0	
14:00	42	1	33	8	0	0	0	0	0	0	0	0	0	0	
15:00	103	0	86	17	0	0	0	0	0	0	0	0	0	0	
16:00	86	0	72	14	0	0	0	0	0	0	0	0	0	0	
17:00	54	3	48	3	0	0	0	0	0	0	0	0	0	0	
18:00	59	0	54	5	0	0	0	0	0	0	0	0	0	0	
19:00	42	1	38	3	0	0	0	0	0	0	0	0	0	0	
20:00	27	0	25	2	0	0	0	0	0	0	0	0	0	0	
21:00	23	0	23	0	0	0	0	0	0	0	0	0	0	0	
22:00	7	0	7	0	0	0	0	0	0	0	0	0	0	0	
23:00	4	0	4	0	0	0	0	0	0	0	0	0	0	0	
12H,7-19	758	5	627	113	2	4	3	0	4	0	0	0	0	0	
16H,6-22	901	7	760	121	2	4	3	0	4	0	0	0	0	0	
18H,6-24	912	7	771	121	2	4	3	0	4	0	0	0	0	0	
24H,0-24	952	7	804	128	2	4	3	0	4	0	0	0	0	0	

14480		HAVERHILL					Site No: 14480001		Location	Farrant Rd, Haverhill (East of Shipp Close)					
Mon 09-Jun-25 to Sun 22-Jun-25						Channel: Eastbound									
TIME PERIOD	TOTAL VEHICLES	MOTOR-CYCLES	CARS OR CAR-BASED LGV	LIGHT GOODS VEHICLES	BUSES	TWO AXLE, SIX TYRE, RIGID/ BUSES		FOUR OR MORE AXLE RIGID	FOUR OR LESS AXLE ARTIC	FIVE AXLE ARTIC	SIX OR MORE AXLE ARTIC	FIVE OR LESS AXLE MULTI-TRAILER ARTIC	SIX AXLE MULTI-TRAILER ARTIC	SEVEN OR MORE AXLE ARTIC	
Tue 17-Jun-25															
00:00	1	0	1	0	0	0	0	0	0	0	0	0	0	0	
01:00	1	0	1	0	0	0	0	0	0	0	0	0	0	0	
02:00	0	0	0	0	0	0	0	0	0	0	0	0	0	0	
03:00	2	0	2	0	0	0	0	0	0	0	0	0	0	0	
04:00	6	0	6	0	0	0	0	0	0	0	0	0	0	0	
05:00	23	0	20	3	0	0	0	0	0	0	0	0	0	0	
06:00	63	0	56	7	0	0	0	0	0	0	0	0	0	0	
07:00	80	0	72	8	0	0	0	0	0	0	0	0	0	0	
08:00	118	0	104	13	0	0	0	0	1	0	0	0	0	0	
09:00	45	0	36	7	0	1	0	0	1	0	0	0	0	0	
10:00	37	0	33	3	0	1	0	0	0	0	0	0	0	0	
11:00	46	0	36	8	1	1	0	0	0	0	0	0	0	0	
12:00	35	0	27	6	0	1	0	0	1	0	0	0	0	0	
13:00	34	1	27	5	0	1	0	0	0	0	0	0	0	0	
14:00	34	0	28	6	0	0	0	0	0	0	0	0	0	0	
15:00	88	2	73	13	0	0	0	0	0	0	0	0	0	0	
16:00	80	0	66	13	0	1	0	0	0	0	0	0	0	0	
17:00	60	1	53	6	0	0	0	0	0	0	0	0	0	0	
18:00	49	1	45	3	0	0	0	0	0	0	0	0	0	0	
19:00	45	0	41	4	0	0	0	0	0	0	0	0	0	0	
20:00	42	0	40	2	0	0	0	0	0	0	0	0	0	0	
21:00	23	0	20	3	0	0	0	0	0	0	0	0	0	0	
22:00	4	0	4	0	0	0	0	0	0	0	0	0	0	0	
23:00	4	0	4	0	0	0	0	0	0	0	0	0	0	0	
12H,7-19	706	5	600	91	1	6	0	0	3	0	0	0	0	0	
16H,6-22	879	5	757	107	1	6	0	0	3	0	0	0	0	0	
18H,6-24	887	5	765	107	1	6	0	0	3	0	0	0	0	0	
24H,0-24	920	5	795	110	1	6	0	0	3	0	0	0	0	0	

14480		HAVERHILL					Site No: 14480001		Location	Farrant Rd, Haverhill (East of Shipp Close)					
Mon 09-Jun-25 to Sun 22-Jun-25						Channel: Eastbound									
TIME PERIOD	TOTAL VEHICLES	MOTOR-CYCLES	CARS OR CAR-BASED LGV	LIGHT GOODS VEHICLES	BUSES	TWO AXLE, SIX TYRE, RIGID/ BUSES		FOUR OR MORE AXLE RIGID	FOUR OR LESS AXLE ARTIC	FIVE AXLE ARTIC	SIX OR MORE AXLE ARTIC	FIVE OR LESS AXLE MULTI-TRAILER ARTIC	SIX AXLE MULTI-TRAILER ARTIC	SEVEN OR MORE AXLE ARTIC	
Wed 18-Jun-25															
00:00	1	0	1	0	0	0	0	0	0	0	0	0	0	0	
01:00	0	0	0	0	0	0	0	0	0	0	0	0	0	0	
02:00	2	0	2	0	0	0	0	0	0	0	0	0	0	0	
03:00	1	0	1	0	0	0	0	0	0	0	0	0	0	0	
04:00	4	0	4	0	0	0	0	0	0	0	0	0	0	0	
05:00	29	0	26	3	0	0	0	0	0	0	0	0	0	0	
06:00	60	0	56	4	0	0	0	0	0	0	0	0	0	0	
07:00	86	1	78	7	0	0	0	0	0	0	0	0	0	0	
08:00	128	0	110	17	0	0	0	0	1	0	0	0	0	0	
09:00	40	1	32	4	1	1	0	0	0	0	1	0	0	0	
10:00	34	0	30	3	0	0	0	1	0	0	0	0	0	0	
11:00	45	0	35	10	0	0	0	0	0	0	0	0	0	0	
12:00	49	1	40	8	0	0	0	0	0	0	0	0	0	0	
13:00	47	0	36	10	0	0	1	0	0	0	0	0	0	0	
14:00	44	0	43	1	0	0	0	0	0	0	0	0	0	0	
15:00	84	0	71	13	0	0	0	0	0	0	0	0	0	0	
16:00	78	0	70	8	0	0	0	0	0	0	0	0	0	0	
17:00	61	3	50	7	0	1	0	0	0	0	0	0	0	0	
18:00	48	0	46	2	0	0	0	0	0	0	0	0	0	0	
19:00	33	0	32	1	0	0	0	0	0	0	0	0	0	0	
20:00	38	1	36	1	0	0	0	0	0	0	0	0	0	0	
21:00	15	0	14	1	0	0	0	0	0	0	0	0	0	0	
22:00	16	2	14	0	0	0	0	0	0	0	0	0	0	0	
23:00	4	0	4	0	0	0	0	0	0	0	0	0	0	0	
12H,7-19	744	6	641	90	1	2	1	1	1	0	1	0	0	0	
16H,6-22	890	7	779	97	1	2	1	1	1	0	1	0	0	0	
18H,6-24	910	9	797	97	1	2	1	1	1	0	1	0	0	0	
24H,0-24	947	9	831	100	1	2	1	1	1	0	1	0	0	0	

14480		HAVERHILL					Site No: 14480001		Location	Farrant Rd, Haverhill (East of Shipp Close)					
Mon 09-Jun-25 to Sun 22-Jun-25						Channel: Eastbound									
TIME PERIOD	TOTAL VEHICLES	MOTOR-CYCLES	CARS OR CAR-BASED LGV	LIGHT GOODS VEHICLES	BUSES	TWO AXLE, SIX TYRE, RIGID/ BUSES		FOUR OR MORE AXLE RIGID	FOUR OR LESS AXLE ARTIC	FIVE AXLE ARTIC	SIX OR MORE AXLE ARTIC	FIVE OR LESS AXLE MULTI-TRAILER ARTIC	SIX AXLE MULTI-TRAILER ARTIC	SEVEN OR MORE AXLE ARTIC	
Thu 19-Jun-25															
00:00	5	0	4	1	0	0	0	0	0	0	0	0	0	0	
01:00	4	0	4	0	0	0	0	0	0	0	0	0	0	0	
02:00	1	0	1	0	0	0	0	0	0	0	0	0	0	0	
03:00	2	0	2	0	0	0	0	0	0	0	0	0	0	0	
04:00	3	0	3	0	0	0	0	0	0	0	0	0	0	0	
05:00	30	0	24	6	0	0	0	0	0	0	0	0	0	0	
06:00	63	2	52	9	0	0	0	0	0	0	0	0	0	0	
07:00	97	0	85	10	0	0	1	0	1	0	0	0	0	0	
08:00	119	0	102	14	0	1	0	0	1	0	1	0	0	0	
09:00	53	3	43	6	0	1	0	0	0	0	0	0	0	0	
10:00	44	0	34	10	0	0	0	0	0	0	0	0	0	0	
11:00	38	0	32	6	0	0	0	0	0	0	0	0	0	0	
12:00	37	0	30	7	0	0	0	0	0	0	0	0	0	0	
13:00	45	0	36	7	0	1	1	0	0	0	0	0	0	0	
14:00	42	0	34	7	0	1	0	0	0	0	0	0	0	0	
15:00	91	0	74	17	0	0	0	0	0	0	0	0	0	0	
16:00	73	0	60	12	0	1	0	0	0	0	0	0	0	0	
17:00	50	1	44	5	0	0	0	0	0	0	0	0	0	0	
18:00	56	0	55	1	0	0	0	0	0	0	0	0	0	0	
19:00	53	0	50	3	0	0	0	0	0	0	0	0	0	0	
20:00	37	0	36	1	0	0	0	0	0	0	0	0	0	0	
21:00	36	1	34	1	0	0	0	0	0	0	0	0	0	0	
22:00	7	0	7	0	0	0	0	0	0	0	0	0	0	0	
23:00	4	0	4	0	0	0	0	0	0	0	0	0	0	0	
12H,7-19	745	4	629	102	0	5	2	0	2	0	1	0	0	0	
16H,6-22	934	7	801	116	0	5	2	0	2	0	1	0	0	0	
18H,6-24	945	7	812	116	0	5	2	0	2	0	1	0	0	0	
24H,0-24	990	7	850	123	0	5	2	0	2	0	1	0	0	0	

14480		HAVERHILL					Site No: 14480001		Location	Farrant Rd, Haverhill (East of Shipp Close)					
Mon 09-Jun-25 to Sun 22-Jun-25						Channel: Eastbound									
TIME PERIOD	TOTAL VEHICLES	MOTOR-CYCLES	CARS OR CAR-BASED LGV	LIGHT GOODS VEHICLES	BUSES	TWO AXLE, SIX TYRE, RIGID/ BUSES		FOUR OR MORE AXLE RIGID	FOUR OR LESS AXLE ARTIC	FIVE AXLE ARTIC	SIX OR MORE AXLE ARTIC	FIVE OR LESS AXLE MULTI-TRAILER ARTIC	SIX AXLE MULTI-TRAILER ARTIC	SEVEN OR MORE AXLE ARTIC	
Fri 20-Jun-25															
00:00	2	0	2	0	0	0	0	0	0	0	0	0	0	0	
01:00	3	0	3	0	0	0	0	0	0	0	0	0	0	0	
02:00	1	0	1	0	0	0	0	0	0	0	0	0	0	0	
03:00	1	0	1	0	0	0	0	0	0	0	0	0	0	0	
04:00	4	0	4	0	0	0	0	0	0	0	0	0	0	0	
05:00	26	0	24	2	0	0	0	0	0	0	0	0	0	0	
06:00	54	1	46	7	0	0	0	0	0	0	0	0	0	0	
07:00	97	1	90	6	0	0	0	0	0	0	0	0	0	0	
08:00	109	0	94	13	0	0	0	0	1	0	1	0	0	0	
09:00	39	0	30	9	0	0	0	0	0	0	0	0	0	0	
10:00	40	1	34	1	0	2	1	0	1	0	0	0	0	0	
11:00	41	0	36	5	0	0	0	0	0	0	0	0	0	0	
12:00	43	1	36	5	0	0	0	0	1	0	0	0	0	0	
13:00	48	0	37	11	0	0	0	0	0	0	0	0	0	0	
14:00	66	0	50	15	0	0	0	0	0	0	1	0	0	0	
15:00	74	1	61	9	1	2	0	0	0	0	0	0	0	0	
16:00	88	0	75	13	0	0	0	0	0	0	0	0	0	0	
17:00	73	3	63	7	0	0	0	0	0	0	0	0	0	0	
18:00	46	0	43	3	0	0	0	0	0	0	0	0	0	0	
19:00	52	0	51	1	0	0	0	0	0	0	0	0	0	0	
20:00	37	1	33	3	0	0	0	0	0	0	0	0	0	0	
21:00	29	0	27	2	0	0	0	0	0	0	0	0	0	0	
22:00	7	0	7	0	0	0	0	0	0	0	0	0	0	0	
23:00	10	0	10	0	0	0	0	0	0	0	0	0	0	0	
12H,7-19	764	7	649	97	1	4	1	0	3	0	2	0	0	0	
16H,6-22	936	9	806	110	1	4	1	0	3	0	2	0	0	0	
18H,6-24	953	9	823	110	1	4	1	0	3	0	2	0	0	0	
24H,0-24	990	9	858	112	1	4	1	0	3	0	2	0	0	0	

14480		HAVERHILL					Site No: 14480001		Location		Farrant Rd, Haverhill (East of Shipp Close)				
Mon 09-Jun-25 to Sun 22-Jun-25						Channel: Eastbound									
TIME PERIOD	TOTAL VEHICLES	MOTOR-CYCLES	CARS OR CAR-BASED LGV	LIGHT GOODS VEHICLES	BUSES	TWO AXLE, SIX TYRE, RIGID/ BUSES		FOUR OR MORE AXLE RIGID	FOUR OR LESS AXLE ARTIC	FIVE AXLE ARTIC	SIX OR MORE AXLE ARTIC	FIVE OR LESS AXLE MULTI-TRAILER ARTIC	SIX AXLE MULTI-TRAILER ARTIC	SEVEN OR MORE AXLE ARTIC	
Sat 21-Jun-25															
00:00	9	0	9	0	0	0	0	0	0	0	0	0	0	0	
01:00	1	0	1	0	0	0	0	0	0	0	0	0	0	0	
02:00	1	0	1	0	0	0	0	0	0	0	0	0	0	0	
03:00	5	0	5	0	0	0	0	0	0	0	0	0	0	0	
04:00	4	0	4	0	0	0	0	0	0	0	0	0	0	0	
05:00	16	0	16	0	0	0	0	0	0	0	0	0	0	0	
06:00	29	0	26	3	0	0	0	0	0	0	0	0	0	0	
07:00	25	0	22	3	0	0	0	0	0	0	0	0	0	0	
08:00	49	0	45	4	0	0	0	0	0	0	0	0	0	0	
09:00	55	0	50	4	0	0	0	0	1	0	0	0	0	0	
10:00	60	0	54	6	0	0	0	0	0	0	0	0	0	0	
11:00	68	0	64	4	0	0	0	0	0	0	0	0	0	0	
12:00	62	0	54	8	0	0	0	0	0	0	0	0	0	0	
13:00	54	2	51	0	0	1	0	0	0	0	0	0	0	0	
14:00	43	0	41	2	0	0	0	0	0	0	0	0	0	0	
15:00	34	0	28	6	0	0	0	0	0	0	0	0	0	0	
16:00	37	0	33	4	0	0	0	0	0	0	0	0	0	0	
17:00	38	1	34	3	0	0	0	0	0	0	0	0	0	0	
18:00	48	0	48	0	0	0	0	0	0	0	0	0	0	0	
19:00	27	0	24	3	0	0	0	0	0	0	0	0	0	0	
20:00	26	0	24	2	0	0	0	0	0	0	0	0	0	0	
21:00	22	1	19	2	0	0	0	0	0	0	0	0	0	0	
22:00	16	0	16	0	0	0	0	0	0	0	0	0	0	0	
23:00	10	1	9	0	0	0	0	0	0	0	0	0	0	0	
12H,7-19	573	3	524	44	0	1	0	0	1	0	0	0	0	0	
16H,6-22	677	4	617	54	0	1	0	0	1	0	0	0	0	0	
18H,6-24	703	5	642	54	0	1	0	0	1	0	0	0	0	0	
24H,0-24	739	5	678	54	0	1	0	0	1	0	0	0	0	0	

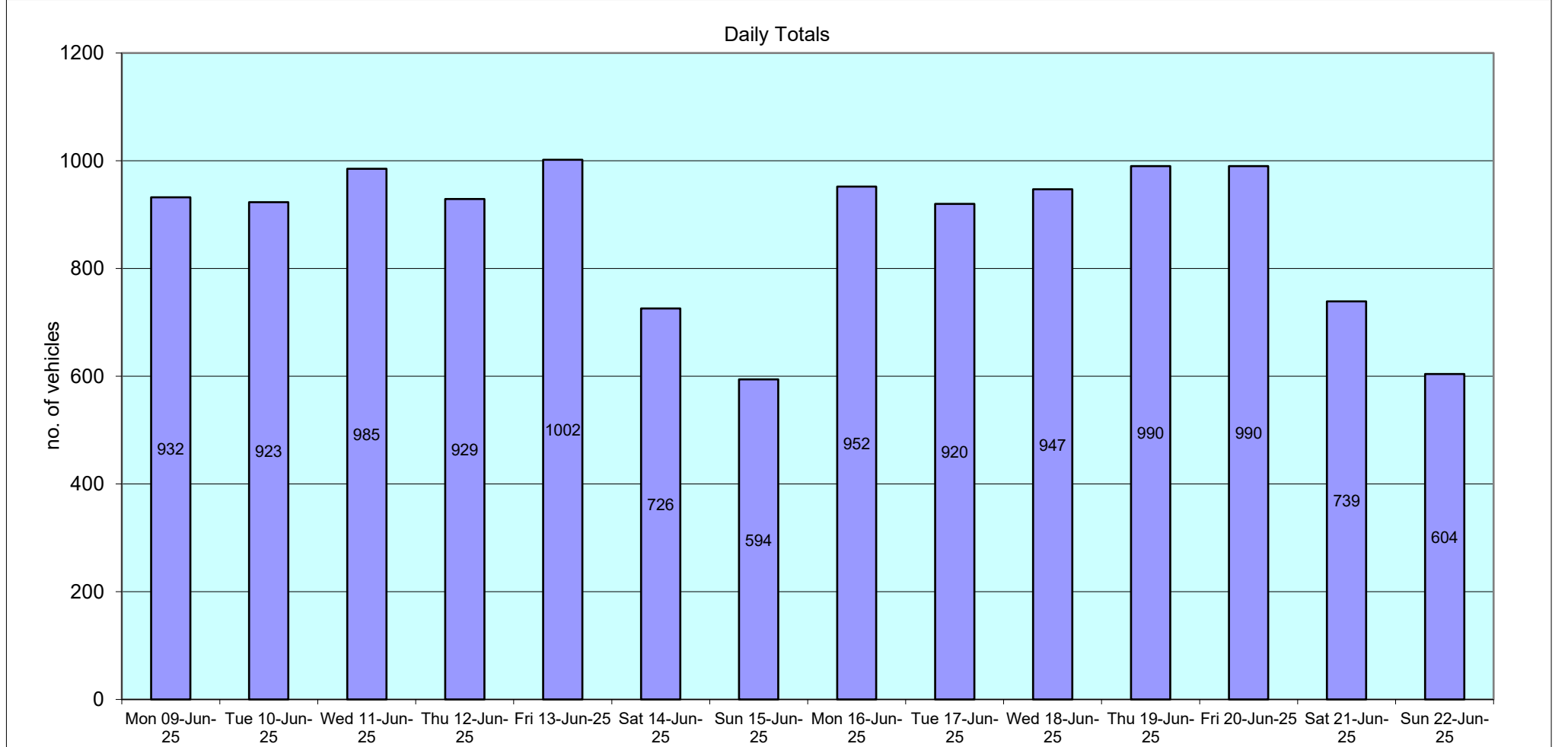
14480		HAVERHILL					Site No: 14480001		Location	Farrant Rd, Haverhill (East of Shipp Close)					
Mon 09-Jun-25 to Sun 22-Jun-25						Channel: Eastbound									
TIME PERIOD	TOTAL VEHICLES	MOTOR-CYCLES	CARS OR CAR-BASED LGV	LIGHT GOODS VEHICLES	BUSES	TWO AXLE, SIX TYRE, RIGID/ BUSES		FOUR OR MORE AXLE RIGID	FOUR OR LESS AXLE ARTIC	FIVE AXLE ARTIC	SIX OR MORE AXLE ARTIC	FIVE OR LESS AXLE MULTI-TRAILER ARTIC	SIX AXLE MULTI-TRAILER ARTIC	SEVEN OR MORE AXLE ARTIC	
Sun 22-Jun-25															
00:00	14	0	13	1	0	0	0	0	0	0	0	0	0	0	
01:00	5	0	4	1	0	0	0	0	0	0	0	0	0	0	
02:00	1	0	1	0	0	0	0	0	0	0	0	0	0	0	
03:00	3	0	3	0	0	0	0	0	0	0	0	0	0	0	
04:00	9	0	8	1	0	0	0	0	0	0	0	0	0	0	
05:00	6	0	6	0	0	0	0	0	0	0	0	0	0	0	
06:00	17	0	16	1	0	0	0	0	0	0	0	0	0	0	
07:00	18	2	14	1	0	0	0	0	1	0	0	0	0	0	
08:00	26	0	23	3	0	0	0	0	0	0	0	0	0	0	
09:00	43	0	40	3	0	0	0	0	0	0	0	0	0	0	
10:00	48	0	46	2	0	0	0	0	0	0	0	0	0	0	
11:00	58	0	53	5	0	0	0	0	0	0	0	0	0	0	
12:00	62	1	56	5	0	0	0	0	0	0	0	0	0	0	
13:00	40	0	38	2	0	0	0	0	0	0	0	0	0	0	
14:00	43	1	41	1	0	0	0	0	0	0	0	0	0	0	
15:00	35	1	31	3	0	0	0	0	0	0	0	0	0	0	
16:00	31	0	29	2	0	0	0	0	0	0	0	0	0	0	
17:00	33	1	30	2	0	0	0	0	0	0	0	0	0	0	
18:00	32	2	29	1	0	0	0	0	0	0	0	0	0	0	
19:00	33	0	32	1	0	0	0	0	0	0	0	0	0	0	
20:00	22	1	19	2	0	0	0	0	0	0	0	0	0	0	
21:00	14	0	14	0	0	0	0	0	0	0	0	0	0	0	
22:00	7	0	7	0	0	0	0	0	0	0	0	0	0	0	
23:00	4	0	4	0	0	0	0	0	0	0	0	0	0	0	
12H,7-19	469	8	430	30	0	0	0	0	1	0	0	0	0	0	
16H,6-22	555	9	511	34	0	0	0	0	1	0	0	0	0	0	
18H,6-24	566	9	522	34	0	0	0	0	1	0	0	0	0	0	
24H,0-24	604	9	557	37	0	0	0	0	1	0	0	0	0	0	

14480		HAVERHILL				Site No: 14480001		Location	Farrant Rd, Haverhill (East of Shipp Close)					
Mon 09-Jun-25 to Sun 22-Jun-25						Channel: Eastbound								
TIME PERIOD	TOTAL VEHICLES	MOTOR-CYCLES	CARS OR CAR-BASED LGV	LIGHT GOODS VEHICLES	BUSES	TWO AXLE, SIX TYRE, RIGID/ BUSES		FOUR OR MORE AXLE RIGID	FOUR OR LESS AXLE ARTIC	FIVE AXLE ARTIC	SIX OR MORE AXLE ARTIC	FIVE OR LESS AXLE MULTI-TRAILER ARTIC	SIX AXLE MULTI-TRAILER ARTIC	SEVEN OR MORE AXLE ARTIC
Daily Totals														
Mon 09-Jun-25	932	3	785	122	1	4	2	1	11	1	1	1	0	0
Tue 10-Jun-25	923	3	775	129	0	3	4	0	5	0	0	4	0	0
Wed 11-Jun-25	985	13	805	122	0	7	7	0	25	0	3	3	0	0
Thu 12-Jun-25	929	4	791	113	0	4	2	0	14	1	0	0	0	0
Fri 13-Jun-25	1002	7	867	119	0	5	0	0	3	0	0	1	0	0
Sat 14-Jun-25	726	10	640	73	0	1	1	0	1	0	0	0	0	0
Sun 15-Jun-25	594	10	537	47	0	0	0	0	0	0	0	0	0	0
Mon 16-Jun-25	952	7	804	128	2	4	3	0	4	0	0	0	0	0
Tue 17-Jun-25	920	5	795	110	1	6	0	0	3	0	0	0	0	0
Wed 18-Jun-25	947	9	831	100	1	2	1	1	1	0	1	0	0	0
Thu 19-Jun-25	990	7	850	123	0	5	2	0	2	0	1	0	0	0
Fri 20-Jun-25	990	9	858	112	1	4	1	0	3	0	2	0	0	0
Sat 21-Jun-25	739	5	678	54	0	1	0	0	1	0	0	0	0	0
Sun 22-Jun-25	604	9	557	37	0	0	0	0	1	0	0	0	0	0

14480	HAVERHILL	Site No: 14480001	Location Farrant Rd, Haverhill (East of Shipp Close)
Mon 09-Jun-25 to Sun 22-Jun-25		Channel: Eastbound	

TIME PERIOD	TOTAL VEHICLES	MOTOR-CYCLES	CARS OR CAR-BASED LGV	LIGHT GOODS VEHICLES	BUSES	TWO AXLE, SIX TYRE, RIGID/ BUSES	THREE AXLE RIGID	FOUR OR MORE AXLE RIGID	FOUR OR LESS AXLE ARTIC	FIVE AXLE ARTIC	SIX OR MORE AXLE ARTIC	FIVE OR LESS AXLE MULTI-TRAILER ARTIC	SIX AXLE MULTI-TRAILER ARTIC	SEVEN OR MORE AXLE ARTIC
-------------	----------------	--------------	-----------------------	----------------------	-------	----------------------------------	------------------	-------------------------	-------------------------	-----------------	------------------------	---------------------------------------	------------------------------	--------------------------

Total Vehicles	[--]	12233	101	10573	1389	6	46	23	2	74	2	8	9	0	0
----------------	------	-------	-----	-------	------	---	----	----	---	----	---	---	---	---	---



14480		HAVERHILL				Site No: 14480001		Location	Farrant Rd, Haverhill (East of Shipp Close)						
Mon 09-Jun-25 to Sun 22-Jun-25						Channel: Westbound									
TIME PERIOD	TOTAL VEHICLES	MOTOR-CYCLES	CARS OR CAR-BASED LGV	LIGHT GOODS VEHICLES	BUSES	TWO AXLE, SIX TYRE, RIGID/ BUSES		FOUR OR MORE AXLE RIGID	FOUR OR LESS AXLE ARTIC	FIVE AXLE ARTIC	SIX OR MORE AXLE ARTIC	FIVE OR LESS AXLE MULTI-TRAILER ARTIC	SIX AXLE MULTI-TRAILER ARTIC	SEVEN OR MORE AXLE ARTIC	
Mon 09-Jun-25															
00:00	3	1	2	0	0	0	0	0	0	0	0	0	0	0	
01:00	2	0	2	0	0	0	0	0	0	0	0	0	0	0	
02:00	1	0	1	0	0	0	0	0	0	0	0	0	0	0	
03:00	4	0	4	0	0	0	0	0	0	0	0	0	0	0	
04:00	2	0	2	0	0	0	0	0	0	0	0	0	0	0	
05:00	3	0	3	0	0	0	0	0	0	0	0	0	0	0	
06:00	21	0	15	6	0	0	0	0	0	0	0	0	0	0	
07:00	85	0	64	19	0	1	0	0	1	0	0	0	0	0	
08:00	55	0	45	7	0	0	0	1	2	0	0	0	0	0	
09:00	47	0	36	7	0	1	0	0	1	0	1	1	0	0	
10:00	38	0	32	3	0	0	0	0	2	0	1	0	0	0	
11:00	50	0	42	5	0	0	0	0	1	0	1	1	0	0	
12:00	34	0	26	8	0	0	0	0	0	0	0	0	0	0	
13:00	47	0	41	5	0	1	0	0	0	0	0	0	0	0	
14:00	39	0	33	4	1	0	1	0	0	0	0	0	0	0	
15:00	84	0	79	5	0	0	0	0	0	0	0	0	0	0	
16:00	57	0	47	10	0	0	0	0	0	0	0	0	0	0	
17:00	99	0	93	5	0	0	1	0	0	0	0	0	0	0	
18:00	94	0	89	5	0	0	0	0	0	0	0	0	0	0	
19:00	43	0	37	6	0	0	0	0	0	0	0	0	0	0	
20:00	45	1	40	4	0	0	0	0	0	0	0	0	0	0	
21:00	31	0	31	0	0	0	0	0	0	0	0	0	0	0	
22:00	15	0	15	0	0	0	0	0	0	0	0	0	0	0	
23:00	9	0	9	0	0	0	0	0	0	0	0	0	0	0	
12H,7-19	729	0	627	83	1	3	2	1	7	0	3	2	0	0	
16H,6-22	869	1	750	99	1	3	2	1	7	0	3	2	0	0	
18H,6-24	893	1	774	99	1	3	2	1	7	0	3	2	0	0	
24H,0-24	908	2	788	99	1	3	2	1	7	0	3	2	0	0	

14480		HAVERHILL					Site No: 14480001		Location		Farrant Rd, Haverhill (East of Shipp Close)					
Mon 09-Jun-25 to Sun 22-Jun-25						Channel: Westbound										
TIME PERIOD	TOTAL VEHICLES	MOTOR-CYCLES	CARS OR CAR-BASED LGV	LIGHT GOODS VEHICLES	BUSES	TWO AXLE, SIX TYRE, RIGID/ BUSES		FOUR OR MORE AXLE RIGID	FOUR OR LESS AXLE ARTIC	FIVE AXLE ARTIC	SIX OR MORE AXLE ARTIC	FIVE OR LESS AXLE MULTI-TRAILER ARTIC	SIX AXLE MULTI-TRAILER ARTIC	SEVEN OR MORE AXLE ARTIC		
Tue 10-Jun-25																
00:00	3	0	3	0	0	0	0	0	0	0	0	0	0	0		
01:00	4	0	4	0	0	0	0	0	0	0	0	0	0	0		
02:00	1	0	1	0	0	0	0	0	0	0	0	0	0	0		
03:00	0	0	0	0	0	0	0	0	0	0	0	0	0	0		
04:00	1	0	1	0	0	0	0	0	0	0	0	0	0	0		
05:00	3	0	3	0	0	0	0	0	0	0	0	0	0	0		
06:00	22	0	19	3	0	0	0	0	0	0	0	0	0	0		
07:00	90	0	77	13	0	0	0	0	0	0	0	0	0	0		
08:00	59	0	42	12	0	0	1	2	1	0	1	0	0	0		
09:00	60	0	49	9	1	0	0	0	0	0	1	0	0	0		
10:00	27	0	23	4	0	0	0	0	0	0	0	0	0	0		
11:00	37	0	30	5	0	0	0	1	0	0	1	0	0	0		
12:00	37	0	29	7	0	0	0	0	0	0	1	0	0	0		
13:00	36	0	33	1	0	0	0	0	2	0	0	0	0	0		
14:00	49	0	44	3	0	0	0	0	2	0	0	0	0	0		
15:00	88	0	77	9	0	0	0	0	0	0	1	1	0	0		
16:00	74	0	64	10	0	0	0	0	0	0	0	0	0	0		
17:00	92	0	85	7	0	0	0	0	0	0	0	0	0	0		
18:00	78	1	72	5	0	0	0	0	0	0	0	0	0	0		
19:00	59	0	55	4	0	0	0	0	0	0	0	0	0	0		
20:00	36	0	36	0	0	0	0	0	0	0	0	0	0	0		
21:00	36	0	35	1	0	0	0	0	0	0	0	0	0	0		
22:00	17	1	16	0	0	0	0	0	0	0	0	0	0	0		
23:00	13	1	10	2	0	0	0	0	0	0	0	0	0	0		
12H,7-19	727	1	625	85	1	0	1	3	5	0	5	1	0	0		
16H,6-22	880	1	770	93	1	0	1	3	5	0	5	1	0	0		
18H,6-24	910	3	796	95	1	0	1	3	5	0	5	1	0	0		
24H,0-24	922	3	808	95	1	0	1	3	5	0	5	1	0	0		

14480		HAVERHILL					Site No: 14480001		Location	Farrant Rd, Haverhill (East of Shipp Close)					
Mon 09-Jun-25 to Sun 22-Jun-25						Channel: Westbound									
TIME PERIOD	TOTAL VEHICLES	MOTOR-CYCLES	CARS OR CAR-BASED LGV	LIGHT GOODS VEHICLES	BUSES	TWO AXLE, SIX TYRE, RIGID/ BUSES		FOUR OR MORE AXLE RIGID	FOUR OR LESS AXLE ARTIC	FIVE AXLE ARTIC	SIX OR MORE AXLE ARTIC	FIVE OR LESS AXLE MULTI-TRAILER ARTIC	SIX AXLE MULTI-TRAILER ARTIC	SEVEN OR MORE AXLE ARTIC	
Wed 11-Jun-25															
00:00	6	0	6	0	0	0	0	0	0	0	0	0	0	0	
01:00	3	0	3	0	0	0	0	0	0	0	0	0	0	0	
02:00	0	0	0	0	0	0	0	0	0	0	0	0	0	0	
03:00	1	0	1	0	0	0	0	0	0	0	0	0	0	0	
04:00	2	0	2	0	0	0	0	0	0	0	0	0	0	0	
05:00	5	0	5	0	0	0	0	0	0	0	0	0	0	0	
06:00	22	0	18	4	0	0	0	0	0	0	0	0	0	0	
07:00	88	1	71	10	1	0	0	0	3	0	2	0	0	0	
08:00	62	0	45	12	0	0	0	0	4	0	0	1	0	0	
09:00	50	0	37	7	0	0	0	1	3	0	0	2	0	0	
10:00	48	0	35	5	0	2	0	0	5	0	0	1	0	0	
11:00	47	0	32	6	0	3	0	0	6	0	0	0	0	0	
12:00	55	0	44	7	0	0	1	0	3	0	0	0	0	0	
13:00	45	1	33	6	0	0	0	0	5	0	0	0	0	0	
14:00	54	0	43	8	0	0	0	0	3	0	0	0	0	0	
15:00	72	0	63	8	0	0	0	0	1	0	0	0	0	0	
16:00	86	0	74	12	0	0	0	0	0	0	0	0	0	0	
17:00	98	2	94	2	0	0	0	0	0	0	0	0	0	0	
18:00	91	0	85	6	0	0	0	0	0	0	0	0	0	0	
19:00	51	0	47	4	0	0	0	0	0	0	0	0	0	0	
20:00	41	0	41	0	0	0	0	0	0	0	0	0	0	0	
21:00	27	0	25	2	0	0	0	0	0	0	0	0	0	0	
22:00	15	1	14	0	0	0	0	0	0	0	0	0	0	0	
23:00	8	1	7	0	0	0	0	0	0	0	0	0	0	0	
12H,7-19	796	4	656	89	1	5	1	1	33	0	2	4	0	0	
16H,6-22	937	4	787	99	1	5	1	1	33	0	2	4	0	0	
18H,6-24	960	6	808	99	1	5	1	1	33	0	2	4	0	0	
24H,0-24	977	6	825	99	1	5	1	1	33	0	2	4	0	0	

14480		HAVERHILL					Site No: 14480001		Location	Farrant Rd, Haverhill (East of Shipp Close)					
Mon 09-Jun-25 to Sun 22-Jun-25						Channel: Westbound									
TIME PERIOD	TOTAL VEHICLES	MOTOR-CYCLES	CARS OR CAR-BASED LGV	LIGHT GOODS VEHICLES	BUSES	TWO AXLE, SIX TYRE, RIGID/ BUSES		FOUR OR MORE AXLE RIGID	FOUR OR LESS AXLE ARTIC	FIVE AXLE ARTIC	SIX OR MORE AXLE ARTIC	FIVE OR LESS AXLE MULTI-TRAILER ARTIC	SIX AXLE MULTI-TRAILER ARTIC	SEVEN OR MORE AXLE ARTIC	
Thu 12-Jun-25															
00:00	6	0	6	0	0	0	0	0	0	0	0	0	0	0	
01:00	2	0	2	0	0	0	0	0	0	0	0	0	0	0	
02:00	2	0	2	0	0	0	0	0	0	0	0	0	0	0	
03:00	1	0	1	0	0	0	0	0	0	0	0	0	0	0	
04:00	2	0	2	0	0	0	0	0	0	0	0	0	0	0	
05:00	3	0	3	0	0	0	0	0	0	0	0	0	0	0	
06:00	26	0	18	8	0	0	0	0	0	0	0	0	0	0	
07:00	82	1	61	17	0	2	1	0	0	0	0	0	0	0	
08:00	54	0	44	8	0	0	1	0	0	0	1	0	0	0	
09:00	47	0	41	5	0	1	0	0	0	0	0	0	0	0	
10:00	38	0	36	1	0	0	0	0	1	0	0	0	0	0	
11:00	47	0	41	4	0	0	0	0	2	0	0	0	0	0	
12:00	42	0	37	4	0	0	0	0	1	0	0	0	0	0	
13:00	35	0	27	6	0	0	0	0	2	0	0	0	0	0	
14:00	35	1	28	5	0	0	0	0	1	0	0	0	0	0	
15:00	78	0	67	10	0	0	0	0	1	0	0	0	0	0	
16:00	80	0	70	10	0	0	0	0	0	0	0	0	0	0	
17:00	94	1	88	5	0	0	0	0	0	0	0	0	0	0	
18:00	77	0	72	5	0	0	0	0	0	0	0	0	0	0	
19:00	62	0	57	5	0	0	0	0	0	0	0	0	0	0	
20:00	41	0	40	1	0	0	0	0	0	0	0	0	0	0	
21:00	31	1	28	2	0	0	0	0	0	0	0	0	0	0	
22:00	14	0	14	0	0	0	0	0	0	0	0	0	0	0	
23:00	6	0	6	0	0	0	0	0	0	0	0	0	0	0	
12H,7-19	709	3	612	80	0	3	2	0	8	0	1	0	0	0	
16H,6-22	869	4	755	96	0	3	2	0	8	0	1	0	0	0	
18H,6-24	889	4	775	96	0	3	2	0	8	0	1	0	0	0	
24H,0-24	905	4	791	96	0	3	2	0	8	0	1	0	0	0	

14480		HAVERHILL				Site No: 14480001		Location	Farrant Rd, Haverhill (East of Shipp Close)						
Mon 09-Jun-25 to Sun 22-Jun-25						Channel: Westbound									
TIME PERIOD	TOTAL VEHICLES	MOTOR-CYCLES	CARS OR CAR-BASED LGV	LIGHT GOODS VEHICLES	BUSES	TWO AXLE, SIX TYRE, RIGID/ BUSES		FOUR OR MORE AXLE RIGID	FOUR OR LESS AXLE ARTIC	FIVE AXLE ARTIC	SIX OR MORE AXLE ARTIC	FIVE OR LESS AXLE MULTI-TRAILER ARTIC	SIX AXLE MULTI-TRAILER ARTIC	SEVEN OR MORE AXLE ARTIC	
Fri 13-Jun-25															
00:00	14	1	13	0	0	0	0	0	0	0	0	0	0	0	
01:00	3	0	3	0	0	0	0	0	0	0	0	0	0	0	
02:00	2	0	2	0	0	0	0	0	0	0	0	0	0	0	
03:00	0	0	0	0	0	0	0	0	0	0	0	0	0	0	
04:00	1	0	1	0	0	0	0	0	0	0	0	0	0	0	
05:00	4	0	4	0	0	0	0	0	0	0	0	0	0	0	
06:00	22	0	18	4	0	0	0	0	0	0	0	0	0	0	
07:00	74	1	59	14	0	0	0	0	0	0	0	0	0	0	
08:00	72	0	58	11	0	1	0	0	1	0	0	1	0	0	
09:00	44	0	41	3	0	0	0	0	0	0	0	0	0	0	
10:00	39	1	36	2	0	0	0	0	0	0	0	0	0	0	
11:00	59	0	51	8	0	0	0	0	0	0	0	0	0	0	
12:00	43	0	37	5	0	1	0	0	0	0	0	0	0	0	
13:00	42	0	33	9	0	0	0	0	0	0	0	0	0	0	
14:00	40	0	38	2	0	0	0	0	0	0	0	0	0	0	
15:00	91	1	80	9	0	0	1	0	0	0	0	0	0	0	
16:00	87	0	75	11	0	1	0	0	0	0	0	0	0	0	
17:00	99	0	93	6	0	0	0	0	0	0	0	0	0	0	
18:00	79	0	75	4	0	0	0	0	0	0	0	0	0	0	
19:00	68	0	64	4	0	0	0	0	0	0	0	0	0	0	
20:00	51	2	44	5	0	0	0	0	0	0	0	0	0	0	
21:00	48	0	48	0	0	0	0	0	0	0	0	0	0	0	
22:00	23	1	22	0	0	0	0	0	0	0	0	0	0	0	
23:00	14	1	13	0	0	0	0	0	0	0	0	0	0	0	
12H,7-19	769	3	676	84	0	3	1	0	1	0	0	1	0	0	
16H,6-22	958	5	850	97	0	3	1	0	1	0	0	1	0	0	
18H,6-24	995	7	885	97	0	3	1	0	1	0	0	1	0	0	
24H,0-24	1019	8	908	97	0	3	1	0	1	0	0	1	0	0	

14480		HAVERHILL					Site No: 14480001		Location		Farrant Rd, Haverhill (East of Shipp Close)				
Mon 09-Jun-25 to Sun 22-Jun-25						Channel: Westbound									
TIME PERIOD	TOTAL VEHICLES	MOTOR-CYCLES	CARS OR CAR-BASED LGV	LIGHT GOODS VEHICLES	BUSES	TWO AXLE, SIX TYRE, RIGID/ BUSES		FOUR OR MORE AXLE RIGID	FOUR OR LESS AXLE ARTIC	FIVE AXLE ARTIC	SIX OR MORE AXLE ARTIC	FIVE OR LESS AXLE MULTI-TRAILER ARTIC	SIX AXLE MULTI-TRAILER ARTIC	SEVEN OR MORE AXLE ARTIC	
Sat 14-Jun-25															
00:00	9	0	9	0	0	0	0	0	0	0	0	0	0	0	
01:00	5	0	5	0	0	0	0	0	0	0	0	0	0	0	
02:00	4	0	4	0	0	0	0	0	0	0	0	0	0	0	
03:00	2	0	2	0	0	0	0	0	0	0	0	0	0	0	
04:00	1	0	1	0	0	0	0	0	0	0	0	0	0	0	
05:00	4	0	4	0	0	0	0	0	0	0	0	0	0	0	
06:00	4	0	3	1	0	0	0	0	0	0	0	0	0	0	
07:00	15	0	10	5	0	0	0	0	0	0	0	0	0	0	
08:00	19	0	13	5	0	0	0	0	1	0	0	0	0	0	
09:00	37	0	33	4	0	0	0	0	0	0	0	0	0	0	
10:00	32	0	28	4	0	0	0	0	0	0	0	0	0	0	
11:00	50	0	43	7	0	0	0	0	0	0	0	0	0	0	
12:00	45	1	42	1	0	1	0	0	0	0	0	0	0	0	
13:00	56	0	49	7	0	0	0	0	0	0	0	0	0	0	
14:00	49	0	46	3	0	0	0	0	0	0	0	0	0	0	
15:00	48	0	42	6	0	0	0	0	0	0	0	0	0	0	
16:00	48	0	45	3	0	0	0	0	0	0	0	0	0	0	
17:00	47	1	43	3	0	0	0	0	0	0	0	0	0	0	
18:00	58	2	56	0	0	0	0	0	0	0	0	0	0	0	
19:00	44	1	40	3	0	0	0	0	0	0	0	0	0	0	
20:00	59	2	54	3	0	0	0	0	0	0	0	0	0	0	
21:00	25	0	25	0	0	0	0	0	0	0	0	0	0	0	
22:00	25	1	23	1	0	0	0	0	0	0	0	0	0	0	
23:00	16	1	14	1	0	0	0	0	0	0	0	0	0	0	
12H,7-19	504	4	450	48	0	1	0	0	1	0	0	0	0	0	
16H,6-22	636	7	572	55	0	1	0	0	1	0	0	0	0	0	
18H,6-24	677	9	609	57	0	1	0	0	1	0	0	0	0	0	
24H,0-24	702	9	634	57	0	1	0	0	1	0	0	0	0	0	

14480		HAVERHILL				Site No: 14480001		Location	Farrant Rd, Haverhill (East of Shipp Close)						
Mon 09-Jun-25 to Sun 22-Jun-25						Channel: Westbound									
TIME PERIOD	TOTAL VEHICLES	MOTOR-CYCLES	CARS OR CAR-BASED LGV	LIGHT GOODS VEHICLES	BUSES	TWO AXLE, SIX TYRE, RIGID/ BUSES		FOUR OR MORE AXLE RIGID	FOUR OR LESS AXLE ARTIC	FIVE AXLE ARTIC	SIX OR MORE AXLE ARTIC	FIVE OR LESS AXLE MULTI-TRAILER ARTIC	SIX AXLE MULTI-TRAILER ARTIC	SEVEN OR MORE AXLE ARTIC	
Sun 15-Jun-25															
00:00	12	0	11	1	0	0	0	0	0	0	0	0	0	0	
01:00	8	0	7	1	0	0	0	0	0	0	0	0	0	0	
02:00	5	0	5	0	0	0	0	0	0	0	0	0	0	0	
03:00	2	0	2	0	0	0	0	0	0	0	0	0	0	0	
04:00	4	0	3	1	0	0	0	0	0	0	0	0	0	0	
05:00	1	0	1	0	0	0	0	0	0	0	0	0	0	0	
06:00	2	0	2	0	0	0	0	0	0	0	0	0	0	0	
07:00	10	0	9	1	0	0	0	0	0	0	0	0	0	0	
08:00	12	0	11	1	0	0	0	0	0	0	0	0	0	0	
09:00	17	0	16	1	0	0	0	0	0	0	0	0	0	0	
10:00	28	0	26	2	0	0	0	0	0	0	0	0	0	0	
11:00	45	0	41	4	0	0	0	0	0	0	0	0	0	0	
12:00	42	0	38	4	0	0	0	0	0	0	0	0	0	0	
13:00	58	2	50	6	0	0	0	0	0	0	0	0	0	0	
14:00	46	0	44	2	0	0	0	0	0	0	0	0	0	0	
15:00	41	1	39	1	0	0	0	0	0	0	0	0	0	0	
16:00	58	0	56	2	0	0	0	0	0	0	0	0	0	0	
17:00	49	0	43	6	0	0	0	0	0	0	0	0	0	0	
18:00	48	3	45	0	0	0	0	0	0	0	0	0	0	0	
19:00	41	0	41	0	0	0	0	0	0	0	0	0	0	0	
20:00	27	1	26	0	0	0	0	0	0	0	0	0	0	0	
21:00	29	0	29	0	0	0	0	0	0	0	0	0	0	0	
22:00	13	1	10	2	0	0	0	0	0	0	0	0	0	0	
23:00	8	0	8	0	0	0	0	0	0	0	0	0	0	0	
12H,7-19	454	6	418	30	0	0	0	0	0	0	0	0	0	0	
16H,6-22	553	7	516	30	0	0	0	0	0	0	0	0	0	0	
18H,6-24	574	8	534	32	0	0	0	0	0	0	0	0	0	0	
24H,0-24	606	8	563	35	0	0	0	0	0	0	0	0	0	0	

14480		HAVERHILL					Site No: 14480001		Location	Farrant Rd, Haverhill (East of Shipp Close)					
Mon 09-Jun-25 to Sun 22-Jun-25						Channel: Westbound									
TIME PERIOD	TOTAL VEHICLES	MOTOR-CYCLES	CARS OR CAR-BASED LGV	LIGHT GOODS VEHICLES	BUSES	TWO AXLE, SIX TYRE, RIGID/ BUSES		FOUR OR MORE AXLE RIGID	FOUR OR LESS AXLE ARTIC	FIVE AXLE ARTIC	SIX OR MORE AXLE ARTIC	FIVE OR LESS AXLE MULTI-TRAILER ARTIC	SIX AXLE MULTI-TRAILER ARTIC	SEVEN OR MORE AXLE ARTIC	
Mon 16-Jun-25															
00:00	8	0	8	0	0	0	0	0	0	0	0	0	0	0	
01:00	0	0	0	0	0	0	0	0	0	0	0	0	0	0	
02:00	2	0	2	0	0	0	0	0	0	0	0	0	0	0	
03:00	2	0	2	0	0	0	0	0	0	0	0	0	0	0	
04:00	3	0	3	0	0	0	0	0	0	0	0	0	0	0	
05:00	4	0	2	2	0	0	0	0	0	0	0	0	0	0	
06:00	9	0	9	0	0	0	0	0	0	0	0	0	0	0	
07:00	73	0	54	14	0	1	0	0	4	0	0	0	0	0	
08:00	60	0	50	8	0	1	1	0	0	0	0	0	0	0	
09:00	46	0	36	10	0	0	0	0	0	0	0	0	0	0	
10:00	34	0	27	5	0	0	2	0	0	0	0	0	0	0	
11:00	50	0	44	5	1	0	0	0	0	0	0	0	0	0	
12:00	45	0	35	9	0	0	1	0	0	0	0	0	0	0	
13:00	41	0	37	3	0	0	1	0	0	0	0	0	0	0	
14:00	34	0	29	5	0	0	0	0	0	0	0	0	0	0	
15:00	94	0	85	9	0	0	0	0	0	0	0	0	0	0	
16:00	84	0	72	12	0	0	0	0	0	0	0	0	0	0	
17:00	108	4	95	9	0	0	0	0	0	0	0	0	0	0	
18:00	85	0	83	2	0	0	0	0	0	0	0	0	0	0	
19:00	67	1	62	4	0	0	0	0	0	0	0	0	0	0	
20:00	44	0	41	3	0	0	0	0	0	0	0	0	0	0	
21:00	35	0	34	1	0	0	0	0	0	0	0	0	0	0	
22:00	18	1	17	0	0	0	0	0	0	0	0	0	0	0	
23:00	6	0	6	0	0	0	0	0	0	0	0	0	0	0	
12H,7-19	754	4	647	91	1	2	5	0	4	0	0	0	0	0	
16H,6-22	909	5	793	99	1	2	5	0	4	0	0	0	0	0	
18H,6-24	933	6	816	99	1	2	5	0	4	0	0	0	0	0	
24H,0-24	952	6	833	101	1	2	5	0	4	0	0	0	0	0	

14480		HAVERHILL					Site No: 14480001		Location	Farrant Rd, Haverhill (East of Shipp Close)					
Mon 09-Jun-25 to Sun 22-Jun-25						Channel: Westbound									
TIME PERIOD	TOTAL VEHICLES	MOTOR-CYCLES	CARS OR CAR-BASED LGV	LIGHT GOODS VEHICLES	BUSES	TWO AXLE, SIX TYRE, RIGID/ BUSES		FOUR OR MORE AXLE RIGID	FOUR OR LESS AXLE ARTIC	FIVE AXLE ARTIC	SIX OR MORE AXLE ARTIC	FIVE OR LESS AXLE MULTI-TRAILER ARTIC	SIX AXLE MULTI-TRAILER ARTIC	SEVEN OR MORE AXLE ARTIC	
Tue 17-Jun-25															
00:00	4	0	4	0	0	0	0	0	0	0	0	0	0	0	
01:00	4	0	4	0	0	0	0	0	0	0	0	0	0	0	
02:00	1	0	1	0	0	0	0	0	0	0	0	0	0	0	
03:00	0	0	0	0	0	0	0	0	0	0	0	0	0	0	
04:00	2	0	2	0	0	0	0	0	0	0	0	0	0	0	
05:00	4	0	4	0	0	0	0	0	0	0	0	0	0	0	
06:00	20	0	18	2	0	0	0	0	0	0	0	0	0	0	
07:00	63	0	47	16	0	0	0	0	0	0	0	0	0	0	
08:00	56	0	46	9	0	0	0	1	0	0	0	0	0	0	
09:00	57	0	45	9	0	2	0	0	1	0	0	0	0	0	
10:00	39	0	35	4	0	0	0	0	0	0	0	0	0	0	
11:00	51	0	41	9	0	0	1	0	0	0	0	0	0	0	
12:00	31	0	25	5	0	0	0	1	0	0	0	0	0	0	
13:00	37	0	35	2	0	0	0	0	0	0	0	0	0	0	
14:00	33	1	28	4	0	0	0	0	0	0	0	0	0	0	
15:00	76	0	67	9	0	0	0	0	0	0	0	0	0	0	
16:00	92	2	79	10	0	1	0	0	0	0	0	0	0	0	
17:00	89	0	84	5	0	0	0	0	0	0	0	0	0	0	
18:00	90	0	85	5	0	0	0	0	0	0	0	0	0	0	
19:00	57	0	53	4	0	0	0	0	0	0	0	0	0	0	
20:00	68	1	63	4	0	0	0	0	0	0	0	0	0	0	
21:00	39	0	38	1	0	0	0	0	0	0	0	0	0	0	
22:00	15	0	13	2	0	0	0	0	0	0	0	0	0	0	
23:00	4	0	4	0	0	0	0	0	0	0	0	0	0	0	
12H,7-19	714	3	617	87	0	3	1	2	1	0	0	0	0	0	
16H,6-22	898	4	789	98	0	3	1	2	1	0	0	0	0	0	
18H,6-24	917	4	806	100	0	3	1	2	1	0	0	0	0	0	
24H,0-24	932	4	821	100	0	3	1	2	1	0	0	0	0	0	

14480		HAVERHILL					Site No: 14480001		Location	Farrant Rd, Haverhill (East of Shipp Close)					
Mon 09-Jun-25 to Sun 22-Jun-25						Channel: Westbound									
TIME PERIOD	TOTAL VEHICLES	MOTOR-CYCLES	CARS OR CAR-BASED LGV	LIGHT GOODS VEHICLES	BUSES	TWO AXLE, SIX TYRE, RIGID/ BUSES		FOUR OR MORE AXLE RIGID	FOUR OR LESS AXLE ARTIC	FIVE AXLE ARTIC	SIX OR MORE AXLE ARTIC	FIVE OR LESS AXLE MULTI-TRAILER ARTIC	SIX AXLE MULTI-TRAILER ARTIC	SEVEN OR MORE AXLE ARTIC	
Wed 18-Jun-25															
00:00	3	0	3	0	0	0	0	0	0	0	0	0	0	0	
01:00	2	0	2	0	0	0	0	0	0	0	0	0	0	0	
02:00	0	0	0	0	0	0	0	0	0	0	0	0	0	0	
03:00	0	0	0	0	0	0	0	0	0	0	0	0	0	0	
04:00	3	0	3	0	0	0	0	0	0	0	0	0	0	0	
05:00	4	0	4	0	0	0	0	0	0	0	0	0	0	0	
06:00	20	0	17	3	0	0	0	0	0	0	0	0	0	0	
07:00	64	0	51	11	0	1	0	0	0	0	1	0	0	0	
08:00	61	0	49	11	1	0	0	0	0	0	0	0	0	0	
09:00	60	0	52	6	1	1	0	0	0	0	0	0	0	0	
10:00	25	0	20	4	0	0	0	1	0	0	0	0	0	0	
11:00	38	0	32	6	0	0	0	0	0	0	0	0	0	0	
12:00	44	0	41	3	0	0	0	0	0	0	0	0	0	0	
13:00	45	0	34	9	0	0	2	0	0	0	0	0	0	0	
14:00	48	0	47	1	0	0	0	0	0	0	0	0	0	0	
15:00	78	0	71	7	0	0	0	0	0	0	0	0	0	0	
16:00	92	0	84	8	0	0	0	0	0	0	0	0	0	0	
17:00	91	0	85	5	0	1	0	0	0	0	0	0	0	0	
18:00	99	0	94	4	0	0	1	0	0	0	0	0	0	0	
19:00	53	0	53	0	0	0	0	0	0	0	0	0	0	0	
20:00	58	1	54	3	0	0	0	0	0	0	0	0	0	0	
21:00	27	2	25	0	0	0	0	0	0	0	0	0	0	0	
22:00	19	1	18	0	0	0	0	0	0	0	0	0	0	0	
23:00	12	1	10	1	0	0	0	0	0	0	0	0	0	0	
12H,7-19	745	0	660	75	2	3	3	1	0	0	1	0	0	0	
16H,6-22	903	3	809	81	2	3	3	1	0	0	1	0	0	0	
18H,6-24	934	5	837	82	2	3	3	1	0	0	1	0	0	0	
24H,0-24	946	5	849	82	2	3	3	1	0	0	1	0	0	0	

14480		HAVERHILL					Site No: 14480001		Location		Farrant Rd, Haverhill (East of Shipp Close)					
Mon 09-Jun-25 to Sun 22-Jun-25						Channel: Westbound										
TIME PERIOD	TOTAL VEHICLES	MOTOR-CYCLES	CARS OR CAR-BASED LGV	LIGHT GOODS VEHICLES	BUSES	TWO AXLE, SIX TYRE, RIGID/ BUSES		FOUR OR MORE AXLE RIGID	FOUR OR LESS AXLE ARTIC	FIVE AXLE ARTIC	SIX OR MORE AXLE ARTIC	FIVE OR LESS AXLE MULTI-TRAILER ARTIC	SIX AXLE MULTI-TRAILER ARTIC	SEVEN OR MORE AXLE ARTIC		
Thu 19-Jun-25																
00:00	7	0	7	0	0	0	0	0	0	0	0	0	0	0		
01:00	5	0	4	1	0	0	0	0	0	0	0	0	0	0		
02:00	2	0	2	0	0	0	0	0	0	0	0	0	0	0		
03:00	1	0	1	0	0	0	0	0	0	0	0	0	0	0		
04:00	3	0	2	1	0	0	0	0	0	0	0	0	0	0		
05:00	5	0	3	2	0	0	0	0	0	0	0	0	0	0		
06:00	25	0	21	3	0	0	1	0	0	0	0	0	0	0		
07:00	54	0	41	11	0	0	0	0	0	0	2	0	0	0		
08:00	59	0	47	10	0	1	0	0	1	0	0	0	0	0		
09:00	53	1	43	7	0	1	0	0	1	0	0	0	0	0		
10:00	34	0	25	8	0	0	1	0	0	0	0	0	0	0		
11:00	35	0	32	3	0	0	0	0	0	0	0	0	0	0		
12:00	36	0	30	6	0	0	0	0	0	0	0	0	0	0		
13:00	44	0	38	6	0	0	0	0	0	0	0	0	0	0		
14:00	38	0	34	4	0	0	0	0	0	0	0	0	0	0		
15:00	96	0	87	9	0	0	0	0	0	0	0	0	0	0		
16:00	84	0	73	9	0	1	1	0	0	0	0	0	0	0		
17:00	96	2	90	4	0	0	0	0	0	0	0	0	0	0		
18:00	90	0	85	5	0	0	0	0	0	0	0	0	0	0		
19:00	61	0	59	2	0	0	0	0	0	0	0	0	0	0		
20:00	62	0	60	2	0	0	0	0	0	0	0	0	0	0		
21:00	50	0	48	2	0	0	0	0	0	0	0	0	0	0		
22:00	13	0	13	0	0	0	0	0	0	0	0	0	0	0		
23:00	8	1	7	0	0	0	0	0	0	0	0	0	0	0		
12H,7-19	719	3	625	82	0	3	2	0	2	0	2	0	0	0		
16H,6-22	917	3	813	91	0	3	3	0	2	0	2	0	0	0		
18H,6-24	938	4	833	91	0	3	3	0	2	0	2	0	0	0		
24H,0-24	961	4	852	95	0	3	3	0	2	0	2	0	0	0		

14480		HAVERHILL					Site No: 14480001		Location	Farrant Rd, Haverhill (East of Shipp Close)					
Mon 09-Jun-25 to Sun 22-Jun-25						Channel: Westbound									
TIME PERIOD	TOTAL VEHICLES	MOTOR-CYCLES	CARS OR CAR-BASED LGV	LIGHT GOODS VEHICLES	BUSES	TWO AXLE, SIX TYRE, RIGID/ BUSES		FOUR OR MORE AXLE RIGID	FOUR OR LESS AXLE ARTIC	FIVE AXLE ARTIC	SIX OR MORE AXLE ARTIC	FIVE OR LESS AXLE MULTI-TRAILER ARTIC	SIX AXLE MULTI-TRAILER ARTIC	SEVEN OR MORE AXLE ARTIC	
Fri 20-Jun-25															
00:00	7	0	7	0	0	0	0	0	0	0	0	0	0	0	
01:00	4	0	4	0	0	0	0	0	0	0	0	0	0	0	
02:00	2	0	2	0	0	0	0	0	0	0	0	0	0	0	
03:00	1	0	1	0	0	0	0	0	0	0	0	0	0	0	
04:00	2	0	2	0	0	0	0	0	0	0	0	0	0	0	
05:00	4	0	4	0	0	0	0	0	0	0	0	0	0	0	
06:00	14	0	12	2	0	0	0	0	0	0	0	0	0	0	
07:00	60	0	44	16	0	0	0	0	0	0	0	0	0	0	
08:00	52	0	43	8	0	0	0	0	1	0	0	0	0	0	
09:00	51	0	44	6	0	0	0	0	1	0	0	0	0	0	
10:00	44	1	35	6	0	1	1	0	0	0	0	0	0	0	
11:00	30	0	29	1	0	0	0	0	0	0	0	0	0	0	
12:00	45	0	41	3	0	0	0	0	1	0	0	0	0	0	
13:00	60	0	53	7	0	0	0	0	0	0	0	0	0	0	
14:00	55	1	47	5	1	0	0	0	0	0	1	0	0	0	
15:00	79	0	73	6	0	0	0	0	0	0	0	0	0	0	
16:00	102	1	88	13	0	0	0	0	0	0	0	0	0	0	
17:00	89	2	85	2	0	0	0	0	0	0	0	0	0	0	
18:00	97	0	89	8	0	0	0	0	0	0	0	0	0	0	
19:00	54	2	50	2	0	0	0	0	0	0	0	0	0	0	
20:00	53	0	51	2	0	0	0	0	0	0	0	0	0	0	
21:00	32	0	31	1	0	0	0	0	0	0	0	0	0	0	
22:00	26	0	26	0	0	0	0	0	0	0	0	0	0	0	
23:00	11	0	11	0	0	0	0	0	0	0	0	0	0	0	
12H,7-19	764	5	671	81	1	1	1	0	3	0	1	0	0	0	
16H,6-22	917	7	815	88	1	1	1	0	3	0	1	0	0	0	
18H,6-24	954	7	852	88	1	1	1	0	3	0	1	0	0	0	
24H,0-24	974	7	872	88	1	1	1	0	3	0	1	0	0	0	

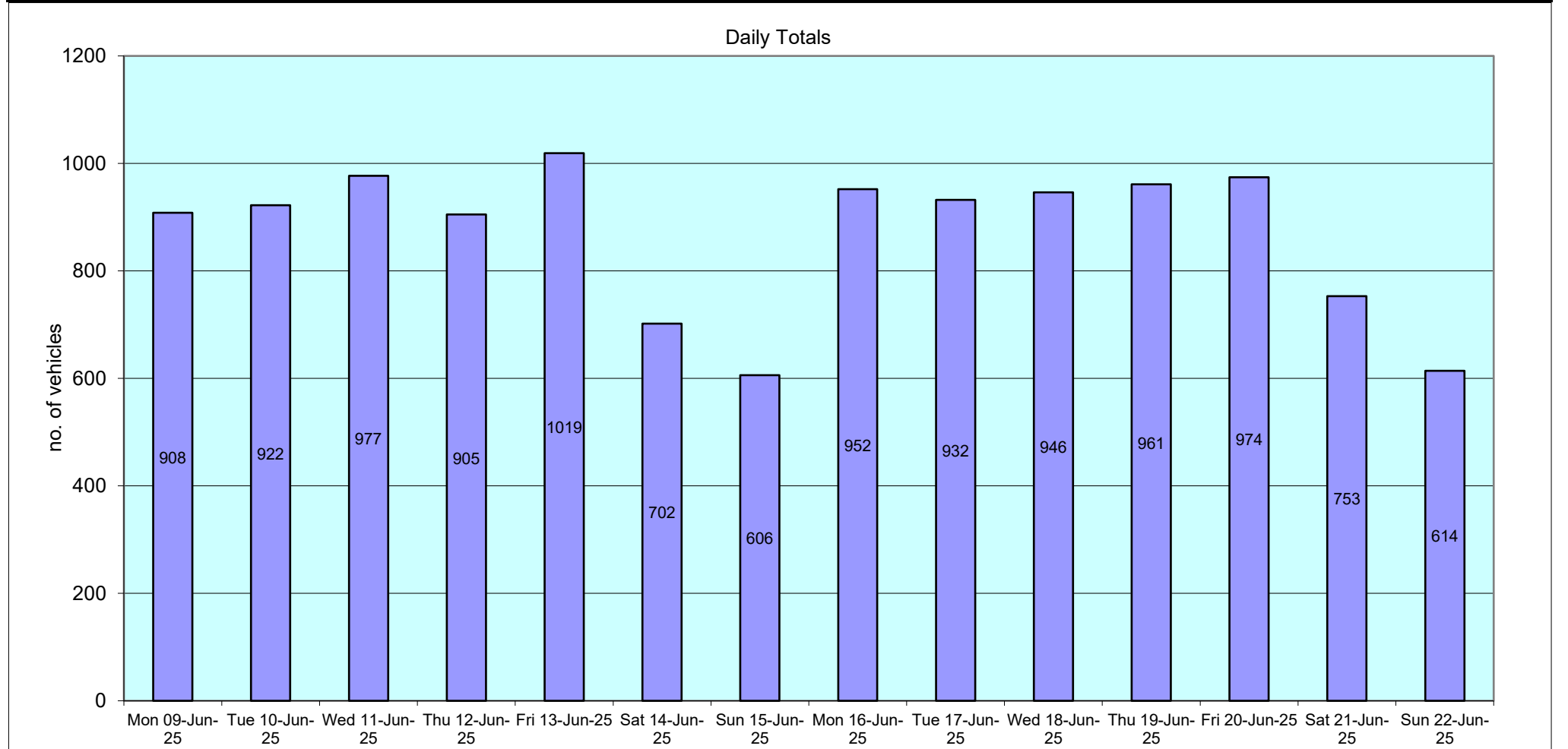
14480		HAVERHILL					Site No: 14480001		Location	Farrant Rd, Haverhill (East of Shipp Close)					
Mon 09-Jun-25 to Sun 22-Jun-25						Channel: Westbound									
TIME PERIOD	TOTAL VEHICLES	MOTOR-CYCLES	CARS OR CAR-BASED LGV	LIGHT GOODS VEHICLES	BUSES	TWO AXLE, SIX TYRE, RIGID/ BUSES		FOUR OR MORE AXLE RIGID	FOUR OR LESS AXLE ARTIC	FIVE AXLE ARTIC	SIX OR MORE AXLE ARTIC	FIVE OR LESS AXLE MULTI-TRAILER ARTIC	SIX AXLE MULTI-TRAILER ARTIC	SEVEN OR MORE AXLE ARTIC	
Sat 21-Jun-25															
00:00	13	0	13	0	0	0	0	0	0	0	0	0	0	0	
01:00	4	0	4	0	0	0	0	0	0	0	0	0	0	0	
02:00	2	0	2	0	0	0	0	0	0	0	0	0	0	0	
03:00	2	0	2	0	0	0	0	0	0	0	0	0	0	0	
04:00	6	0	6	0	0	0	0	0	0	0	0	0	0	0	
05:00	3	0	3	0	0	0	0	0	0	0	0	0	0	0	
06:00	15	0	12	3	0	0	0	0	0	0	0	0	0	0	
07:00	19	0	15	3	0	1	0	0	0	0	0	0	0	0	
08:00	22	0	17	4	0	0	1	0	0	0	0	0	0	0	
09:00	48	0	45	2	0	0	0	0	1	0	0	0	0	0	
10:00	46	0	44	2	0	0	0	0	0	0	0	0	0	0	
11:00	50	0	46	4	0	0	0	0	0	0	0	0	0	0	
12:00	59	0	56	3	0	0	0	0	0	0	0	0	0	0	
13:00	56	0	54	2	0	0	0	0	0	0	0	0	0	0	
14:00	34	0	32	2	0	0	0	0	0	0	0	0	0	0	
15:00	46	2	39	5	0	0	0	0	0	0	0	0	0	0	
16:00	65	0	63	2	0	0	0	0	0	0	0	0	0	0	
17:00	51	1	44	5	0	0	1	0	0	0	0	0	0	0	
18:00	50	1	47	2	0	0	0	0	0	0	0	0	0	0	
19:00	44	0	43	1	0	0	0	0	0	0	0	0	0	0	
20:00	41	0	40	1	0	0	0	0	0	0	0	0	0	0	
21:00	30	1	27	2	0	0	0	0	0	0	0	0	0	0	
22:00	28	0	28	0	0	0	0	0	0	0	0	0	0	0	
23:00	19	0	19	0	0	0	0	0	0	0	0	0	0	0	
12H,7-19	546	4	502	36	0	1	2	0	1	0	0	0	0	0	
16H,6-22	676	5	624	43	0	1	2	0	1	0	0	0	0	0	
18H,6-24	723	5	671	43	0	1	2	0	1	0	0	0	0	0	
24H,0-24	753	5	701	43	0	1	2	0	1	0	0	0	0	0	

14480		HAVERHILL					Site No: 14480001		Location		Farrant Rd, Haverhill (East of Shipp Close)					
Mon 09-Jun-25 to Sun 22-Jun-25						Channel: Westbound										
TIME PERIOD	TOTAL VEHICLES	MOTOR-CYCLES	CARS OR CAR-BASED LGV	LIGHT GOODS VEHICLES	BUSES	TWO AXLE, SIX TYRE, RIGID/ BUSES		FOUR OR MORE AXLE RIGID	FOUR OR LESS AXLE ARTIC	FIVE AXLE ARTIC	SIX OR MORE AXLE ARTIC	FIVE OR LESS AXLE MULTI-TRAILER ARTIC	SIX AXLE MULTI-TRAILER ARTIC	SEVEN OR MORE AXLE ARTIC		
Sun 22-Jun-25																
00:00	15	0	14	1	0	0	0	0	0	0	0	0	0	0		
01:00	9	0	9	0	0	0	0	0	0	0	0	0	0	0		
02:00	4	0	4	0	0	0	0	0	0	0	0	0	0	0		
03:00	3	0	3	0	0	0	0	0	0	0	0	0	0	0		
04:00	4	0	4	0	0	0	0	0	0	0	0	0	0	0		
05:00	4	0	4	0	0	0	0	0	0	0	0	0	0	0		
06:00	4	0	4	0	0	0	0	0	0	0	0	0	0	0		
07:00	7	2	5	0	0	0	0	0	0	0	0	0	0	0		
08:00	14	0	13	1	0	0	0	0	0	0	0	0	0	0		
09:00	24	0	23	1	0	0	0	0	0	0	0	0	0	0		
10:00	33	0	32	1	0	0	0	0	0	0	0	0	0	0		
11:00	42	0	37	5	0	0	0	0	0	0	0	0	0	0		
12:00	44	1	40	3	0	0	0	0	0	0	0	0	0	0		
13:00	45	0	41	4	0	0	0	0	0	0	0	0	0	0		
14:00	49	1	47	1	0	0	0	0	0	0	0	0	0	0		
15:00	32	1	29	2	0	0	0	0	0	0	0	0	0	0		
16:00	56	0	54	2	0	0	0	0	0	0	0	0	0	0		
17:00	48	1	45	2	0	0	0	0	0	0	0	0	0	0		
18:00	52	3	49	0	0	0	0	0	0	0	0	0	0	0		
19:00	38	0	35	3	0	0	0	0	0	0	0	0	0	0		
20:00	43	0	41	2	0	0	0	0	0	0	0	0	0	0		
21:00	23	0	23	0	0	0	0	0	0	0	0	0	0	0		
22:00	11	0	11	0	0	0	0	0	0	0	0	0	0	0		
23:00	10	0	9	1	0	0	0	0	0	0	0	0	0	0		
12H,7-19	446	9	415	22	0	0	0	0	0	0	0	0	0	0		
16H,6-22	554	9	518	27	0	0	0	0	0	0	0	0	0	0		
18H,6-24	575	9	538	28	0	0	0	0	0	0	0	0	0	0		
24H,0-24	614	9	576	29	0	0	0	0	0	0	0	0	0	0		

14480			HAVERHILL			Site No: 14480001		Location	Farrant Rd, Haverhill (East of Shipp Close)					
Mon 09-Jun-25 to Sun 22-Jun-25			Channel: Westbound											
TIME PERIOD	TOTAL VEHICLES	MOTOR-CYCLES	CARS OR CAR-BASED LGV	LIGHT GOODS VEHICLES	BUSES	TWO AXLE, SIX TYRE, RIGID/ BUSES		FOUR OR MORE AXLE RIGID	FOUR OR LESS AXLE ARTIC	FIVE AXLE ARTIC	SIX OR MORE AXLE ARTIC	FIVE OR LESS AXLE MULTI-TRAILER ARTIC	SIX AXLE MULTI-TRAILER ARTIC	SEVEN OR MORE AXLE ARTIC
Daily Totals														
Mon 09-Jun-25	908	2	788	99	1	3	2	1	7	0	3	2	0	0
Tue 10-Jun-25	922	3	808	95	1	0	1	3	5	0	5	1	0	0
Wed 11-Jun-25	977	6	825	99	1	5	1	1	33	0	2	4	0	0
Thu 12-Jun-25	905	4	791	96	0	3	2	0	8	0	1	0	0	0
Fri 13-Jun-25	1019	8	908	97	0	3	1	0	1	0	0	1	0	0
Sat 14-Jun-25	702	9	634	57	0	1	0	0	1	0	0	0	0	0
Sun 15-Jun-25	606	8	563	35	0	0	0	0	0	0	0	0	0	0
Mon 16-Jun-25	952	6	833	101	1	2	5	0	4	0	0	0	0	0
Tue 17-Jun-25	932	4	821	100	0	3	1	2	1	0	0	0	0	0
Wed 18-Jun-25	946	5	849	82	2	3	3	1	0	0	1	0	0	0
Thu 19-Jun-25	961	4	852	95	0	3	3	0	2	0	2	0	0	0
Fri 20-Jun-25	974	7	872	88	1	1	1	0	3	0	1	0	0	0
Sat 21-Jun-25	753	5	701	43	0	1	2	0	1	0	0	0	0	0
Sun 22-Jun-25	614	9	576	29	0	0	0	0	0	0	0	0	0	0

14480			HAVERHILL			Site No: 14480001		Location	Farrant Rd, Haverhill (East of Shipp Close)						
Mon 09-Jun-25 to Sun 22-Jun-25						Channel: Westbound									
						TWO					FIVE OR				
						AXLE, SIX			FOUR OR	FOUR OR		SIX OR	AXLE	SIX AXLE	SEVEN OR
			CARS OR	LIGHT		TYRE,	THREE	MORE	LESS				MULTI-	MULTI-	MORE
TIME	TOTAL	MOTOR-	CAR-	GOODS		RIGID/	AXLE	AXLE	AXLE	FIVE AXLE	AXLE	AXLE	TRAILER	TRAILER	AXLE
PERIOD	VEHICLES	CYCLES	BASED	VEHICLES	BUSES	BUSES	RIGID	RIGID	ARTIC	ARTIC	ARTIC	ARTIC	ARTIC	ARTIC	ARTIC

Total Vehicles														
[--]	12171	80	10821	1116	7	28	22	8	66	0	15	8	0	0



14480		HAVERHILL					Site No: 14480002		Location		Beavis Drive, Haverhill (East of Webb Close)					
Mon 09-Jun-25 to Sun 22-Jun-25						Channel: Eastbound										
TIME PERIOD	TOTAL VEHICLES	MOTOR-CYCLES	CARS OR CAR-BASED LGV	LIGHT GOODS VEHICLES	BUSES	TWO AXLE, SIX TYRE, RIGID/ BUSES		FOUR OR MORE AXLE RIGID	FOUR OR LESS AXLE ARTIC	FIVE AXLE ARTIC	SIX OR MORE AXLE ARTIC	FIVE OR LESS AXLE MULTI-TRAILER ARTIC	SIX AXLE MULTI-TRAILER ARTIC	SEVEN OR MORE AXLE ARTIC		
Mon 09-Jun-25																
00:00	0	0	0	0	0	0	0	0	0	0	0	0	0	0	0	
01:00	0	0	0	0	0	0	0	0	0	0	0	0	0	0	0	
02:00	0	0	0	0	0	0	0	0	0	0	0	0	0	0	0	
03:00	5	0	4	0	0	0	1	0	0	0	0	0	0	0	0	
04:00	2	0	2	0	0	0	0	0	0	0	0	0	0	0	0	
05:00	9	0	8	0	0	0	1	0	0	0	0	0	0	0	0	
06:00	17	0	17	0	0	0	0	0	0	0	0	0	0	0	0	
07:00	33	0	33	0	0	0	0	0	0	0	0	0	0	0	0	
08:00	33	0	32	1	0	0	0	0	0	0	0	0	0	0	0	
09:00	8	0	7	0	0	0	1	0	0	0	0	0	0	0	0	
10:00	18	0	15	2	0	0	1	0	0	0	0	0	0	0	0	
11:00	17	0	15	2	0	0	0	0	0	0	0	0	0	0	0	
12:00	8	0	7	0	0	0	1	0	0	0	0	0	0	0	0	
13:00	7	0	4	3	0	0	0	0	0	0	0	0	0	0	0	
14:00	11	0	10	1	0	0	0	0	0	0	0	0	0	0	0	
15:00	15	0	14	0	0	0	1	0	0	0	0	0	0	0	0	
16:00	16	0	14	2	0	0	0	0	0	0	0	0	0	0	0	
17:00	14	0	14	0	0	0	0	0	0	0	0	0	0	0	0	
18:00	19	0	17	2	0	0	0	0	0	0	0	0	0	0	0	
19:00	10	0	10	0	0	0	0	0	0	0	0	0	0	0	0	
20:00	6	1	5	0	0	0	0	0	0	0	0	0	0	0	0	
21:00	5	1	4	0	0	0	0	0	0	0	0	0	0	0	0	
22:00	0	0	0	0	0	0	0	0	0	0	0	0	0	0	0	
23:00	0	0	0	0	0	0	0	0	0	0	0	0	0	0	0	
12H,7-19	199	0	182	13	0	0	4	0	0	0	0	0	0	0	0	
16H,6-22	237	2	218	13	0	0	4	0	0	0	0	0	0	0	0	
18H,6-24	237	2	218	13	0	0	4	0	0	0	0	0	0	0	0	
24H,0-24	253	2	232	13	0	0	6	0	0	0	0	0	0	0	0	

14480		HAVERHILL					Site No: 14480002		Location	Beavis Drive, Haverhill (East of Webb Close)					
Mon 09-Jun-25 to Sun 22-Jun-25						Channel: Eastbound									
TIME PERIOD	TOTAL VEHICLES	MOTOR-CYCLES	CARS OR CAR-BASED LGV	LIGHT GOODS VEHICLES	BUSES	TWO AXLE, SIX TYRE, RIGID/ BUSES		FOUR OR MORE AXLE RIGID	FOUR OR LESS AXLE ARTIC	FIVE AXLE ARTIC	SIX OR MORE AXLE ARTIC	FIVE OR LESS AXLE MULTI-TRAILER ARTIC	SIX AXLE MULTI-TRAILER ARTIC	SEVEN OR MORE AXLE ARTIC	
Tue 10-Jun-25															
00:00	0	0	0	0	0	0	0	0	0	0	0	0	0	0	
01:00	0	0	0	0	0	0	0	0	0	0	0	0	0	0	
02:00	0	0	0	0	0	0	0	0	0	0	0	0	0	0	
03:00	0	0	0	0	0	0	0	0	0	0	0	0	0	0	
04:00	3	0	3	0	0	0	0	0	0	0	0	0	0	0	
05:00	10	0	10	0	0	0	0	0	0	0	0	0	0	0	
06:00	11	0	11	0	0	0	0	0	0	0	0	0	0	0	
07:00	32	0	30	1	0	0	1	0	0	0	0	0	0	0	
08:00	24	0	22	2	0	0	0	0	0	0	0	0	0	0	
09:00	6	0	5	0	0	0	1	0	0	0	0	0	0	0	
10:00	15	0	15	0	0	0	0	0	0	0	0	0	0	0	
11:00	12	0	11	1	0	0	0	0	0	0	0	0	0	0	
12:00	14	0	12	2	0	0	0	0	0	0	0	0	0	0	
13:00	11	0	9	2	0	0	0	0	0	0	0	0	0	0	
14:00	8	0	8	0	0	0	0	0	0	0	0	0	0	0	
15:00	16	0	15	1	0	0	0	0	0	0	0	0	0	0	
16:00	12	0	11	1	0	0	0	0	0	0	0	0	0	0	
17:00	13	0	11	2	0	0	0	0	0	0	0	0	0	0	
18:00	13	0	12	1	0	0	0	0	0	0	0	0	0	0	
19:00	9	0	9	0	0	0	0	0	0	0	0	0	0	0	
20:00	6	0	6	0	0	0	0	0	0	0	0	0	0	0	
21:00	5	0	5	0	0	0	0	0	0	0	0	0	0	0	
22:00	2	0	2	0	0	0	0	0	0	0	0	0	0	0	
23:00	0	0	0	0	0	0	0	0	0	0	0	0	0	0	
12H,7-19	176	0	161	13	0	0	2	0	0	0	0	0	0	0	
16H,6-22	207	0	192	13	0	0	2	0	0	0	0	0	0	0	
18H,6-24	209	0	194	13	0	0	2	0	0	0	0	0	0	0	
24H,0-24	222	0	207	13	0	0	2	0	0	0	0	0	0	0	

14480		HAVERHILL					Site No: 14480002		Location		Beavis Drive, Haverhill (East of Webb Close)				
Mon 09-Jun-25 to Sun 22-Jun-25						Channel: Eastbound									
TIME PERIOD	TOTAL VEHICLES	MOTOR-CYCLES	CARS OR CAR-BASED LGV	LIGHT GOODS VEHICLES	BUSES	TWO AXLE, SIX TYRE, RIGID/ BUSES		FOUR OR MORE AXLE RIGID	FOUR OR LESS AXLE ARTIC	FIVE AXLE ARTIC	SIX OR MORE AXLE ARTIC	FIVE OR LESS AXLE MULTI-TRAILER ARTIC	SIX AXLE MULTI-TRAILER ARTIC	SEVEN OR MORE AXLE ARTIC	
Wed 11-Jun-25															
00:00	0	0	0	0	0	0	0	0	0	0	0	0	0	0	
01:00	0	0	0	0	0	0	0	0	0	0	0	0	0	0	
02:00	0	0	0	0	0	0	0	0	0	0	0	0	0	0	
03:00	1	0	1	0	0	0	0	0	0	0	0	0	0	0	
04:00	2	0	2	0	0	0	0	0	0	0	0	0	0	0	
05:00	8	0	8	0	0	0	0	0	0	0	0	0	0	0	
06:00	14	0	13	0	0	0	1	0	0	0	0	0	0	0	
07:00	23	0	23	0	0	0	0	0	0	0	0	0	0	0	
08:00	31	0	30	1	0	0	0	0	0	0	0	0	0	0	
09:00	13	0	11	0	0	0	2	0	0	0	0	0	0	0	
10:00	12	0	9	3	0	0	0	0	0	0	0	0	0	0	
11:00	9	0	8	1	0	0	0	0	0	0	0	0	0	0	
12:00	18	1	16	0	0	1	0	0	0	0	0	0	0	0	
13:00	12	0	11	1	0	0	0	0	0	0	0	0	0	0	
14:00	16	0	16	0	0	0	0	0	0	0	0	0	0	0	
15:00	10	0	10	0	0	0	0	0	0	0	0	0	0	0	
16:00	13	0	12	1	0	0	0	0	0	0	0	0	0	0	
17:00	21	1	20	0	0	0	0	0	0	0	0	0	0	0	
18:00	11	0	9	2	0	0	0	0	0	0	0	0	0	0	
19:00	7	0	6	1	0	0	0	0	0	0	0	0	0	0	
20:00	7	0	7	0	0	0	0	0	0	0	0	0	0	0	
21:00	4	0	4	0	0	0	0	0	0	0	0	0	0	0	
22:00	2	0	2	0	0	0	0	0	0	0	0	0	0	0	
23:00	0	0	0	0	0	0	0	0	0	0	0	0	0	0	
12H,7-19	189	2	175	9	0	1	2	0	0	0	0	0	0	0	
16H,6-22	221	2	205	10	0	1	3	0	0	0	0	0	0	0	
18H,6-24	223	2	207	10	0	1	3	0	0	0	0	0	0	0	
24H,0-24	234	2	218	10	0	1	3	0	0	0	0	0	0	0	

14480		HAVERHILL					Site No: 14480002		Location	Beavis Drive, Haverhill (East of Webb Close)					
Mon 09-Jun-25 to Sun 22-Jun-25						Channel: Eastbound									
TIME PERIOD	TOTAL VEHICLES	MOTOR-CYCLES	CARS OR CAR-BASED LGV	LIGHT GOODS VEHICLES	BUSES	TWO AXLE, SIX TYRE, RIGID/ BUSES		FOUR OR MORE AXLE RIGID	FOUR OR LESS AXLE ARTIC	FIVE AXLE ARTIC	SIX OR MORE AXLE ARTIC	FIVE OR LESS AXLE MULTI-TRAILER ARTIC	SIX AXLE MULTI-TRAILER ARTIC	SEVEN OR MORE AXLE ARTIC	
Thu 12-Jun-25															
00:00	0	0	0	0	0	0	0	0	0	0	0	0	0	0	0
01:00	0	0	0	0	0	0	0	0	0	0	0	0	0	0	0
02:00	0	0	0	0	0	0	0	0	0	0	0	0	0	0	0
03:00	1	0	1	0	0	0	0	0	0	0	0	0	0	0	0
04:00	2	0	2	0	0	0	0	0	0	0	0	0	0	0	0
05:00	8	0	8	0	0	0	0	0	0	0	0	0	0	0	0
06:00	10	0	9	1	0	0	0	0	0	0	0	0	0	0	0
07:00	25	0	23	2	0	0	0	0	0	0	0	0	0	0	0
08:00	39	0	39	0	0	0	0	0	0	0	0	0	0	0	0
09:00	12	0	12	0	0	0	0	0	0	0	0	0	0	0	0
10:00	10	0	9	1	0	0	0	0	0	0	0	0	0	0	0
11:00	8	0	8	0	0	0	0	0	0	0	0	0	0	0	0
12:00	9	0	9	0	0	0	0	0	0	0	0	0	0	0	0
13:00	14	0	14	0	0	0	0	0	0	0	0	0	0	0	0
14:00	13	0	13	0	0	0	0	0	0	0	0	0	0	0	0
15:00	13	0	13	0	0	0	0	0	0	0	0	0	0	0	0
16:00	15	0	12	2	0	0	1	0	0	0	0	0	0	0	0
17:00	11	0	11	0	0	0	0	0	0	0	0	0	0	0	0
18:00	17	0	16	1	0	0	0	0	0	0	0	0	0	0	0
19:00	13	0	12	1	0	0	0	0	0	0	0	0	0	0	0
20:00	13	1	11	1	0	0	0	0	0	0	0	0	0	0	0
21:00	4	0	4	0	0	0	0	0	0	0	0	0	0	0	0
22:00	3	0	3	0	0	0	0	0	0	0	0	0	0	0	0
23:00	0	0	0	0	0	0	0	0	0	0	0	0	0	0	0
12H,7-19	186	0	179	6	0	0	1	0	0	0	0	0	0	0	0
16H,6-22	226	1	215	9	0	0	1	0	0	0	0	0	0	0	0
18H,6-24	229	1	218	9	0	0	1	0	0	0	0	0	0	0	0
24H,0-24	240	1	229	9	0	0	1	0	0	0	0	0	0	0	0

14480		HAVERHILL					Site No: 14480002		Location		Beavis Drive, Haverhill (East of Webb Close)				
Mon 09-Jun-25 to Sun 22-Jun-25						Channel: Eastbound									
TIME PERIOD	TOTAL VEHICLES	MOTOR-CYCLES	CARS OR CAR-BASED LGV	LIGHT GOODS VEHICLES	BUSES	TWO AXLE, SIX TYRE, RIGID/ BUSES		FOUR OR MORE AXLE RIGID	FOUR OR LESS AXLE ARTIC	FIVE AXLE ARTIC	SIX OR MORE AXLE ARTIC	FIVE OR LESS AXLE MULTI-TRAILER ARTIC	SIX AXLE MULTI-TRAILER ARTIC	SEVEN OR MORE AXLE ARTIC	
Fri 13-Jun-25															
00:00	0	0	0	0	0	0	0	0	0	0	0	0	0	0	0
01:00	0	0	0	0	0	0	0	0	0	0	0	0	0	0	0
02:00	0	0	0	0	0	0	0	0	0	0	0	0	0	0	0
03:00	1	0	1	0	0	0	0	0	0	0	0	0	0	0	0
04:00	2	0	2	0	0	0	0	0	0	0	0	0	0	0	0
05:00	14	0	14	0	0	0	0	0	0	0	0	0	0	0	0
06:00	6	0	6	0	0	0	0	0	0	0	0	0	0	0	0
07:00	24	0	23	1	0	0	0	0	0	0	0	0	0	0	0
08:00	23	0	23	0	0	0	0	0	0	0	0	0	0	0	0
09:00	15	0	14	1	0	0	0	0	0	0	0	0	0	0	0
10:00	17	0	16	1	0	0	0	0	0	0	0	0	0	0	0
11:00	13	0	11	2	0	0	0	0	0	0	0	0	0	0	0
12:00	7	0	6	1	0	0	0	0	0	0	0	0	0	0	0
13:00	9	0	8	1	0	0	0	0	0	0	0	0	0	0	0
14:00	12	0	12	0	0	0	0	0	0	0	0	0	0	0	0
15:00	14	0	13	1	0	0	0	0	0	0	0	0	0	0	0
16:00	22	0	19	3	0	0	0	0	0	0	0	0	0	0	0
17:00	15	0	14	1	0	0	0	0	0	0	0	0	0	0	0
18:00	18	0	15	2	0	0	1	0	0	0	0	0	0	0	0
19:00	7	0	7	0	0	0	0	0	0	0	0	0	0	0	0
20:00	6	0	6	0	0	0	0	0	0	0	0	0	0	0	0
21:00	8	1	7	0	0	0	0	0	0	0	0	0	0	0	0
22:00	5	0	4	0	0	0	1	0	0	0	0	0	0	0	0
23:00	3	0	3	0	0	0	0	0	0	0	0	0	0	0	0
12H,7-19	189	0	174	14	0	0	1	0	0	0	0	0	0	0	0
16H,6-22	216	1	200	14	0	0	1	0	0	0	0	0	0	0	0
18H,6-24	224	1	207	14	0	0	2	0	0	0	0	0	0	0	0
24H,0-24	241	1	224	14	0	0	2	0	0	0	0	0	0	0	0

14480		HAVERHILL					Site No: 14480002		Location		Beavis Drive, Haverhill (East of Webb Close)				
Mon 09-Jun-25 to Sun 22-Jun-25						Channel: Eastbound									
TIME PERIOD	TOTAL VEHICLES	MOTOR-CYCLES	CARS OR CAR-BASED LGV	LIGHT GOODS VEHICLES	BUSES	TWO AXLE, SIX TYRE, RIGID/ BUSES		FOUR OR MORE AXLE RIGID	FOUR OR LESS AXLE ARTIC	FIVE AXLE ARTIC	SIX OR MORE AXLE ARTIC	FIVE OR LESS AXLE MULTI-TRAILER ARTIC	SIX AXLE MULTI-TRAILER ARTIC	SEVEN OR MORE AXLE ARTIC	
Sat 14-Jun-25															
00:00	0	0	0	0	0	0	0	0	0	0	0	0	0	0	0
01:00	0	0	0	0	0	0	0	0	0	0	0	0	0	0	0
02:00	0	0	0	0	0	0	0	0	0	0	0	0	0	0	0
03:00	1	0	1	0	0	0	0	0	0	0	0	0	0	0	0
04:00	1	0	1	0	0	0	0	0	0	0	0	0	0	0	0
05:00	2	0	2	0	0	0	0	0	0	0	0	0	0	0	0
06:00	3	0	3	0	0	0	0	0	0	0	0	0	0	0	0
07:00	12	0	12	0	0	0	0	0	0	0	0	0	0	0	0
08:00	15	0	15	0	0	0	0	0	0	0	0	0	0	0	0
09:00	10	0	9	0	0	0	1	0	0	0	0	0	0	0	0
10:00	20	0	19	1	0	0	0	0	0	0	0	0	0	0	0
11:00	25	0	25	0	0	0	0	0	0	0	0	0	0	0	0
12:00	18	0	17	1	0	0	0	0	0	0	0	0	0	0	0
13:00	17	0	16	1	0	0	0	0	0	0	0	0	0	0	0
14:00	8	1	7	0	0	0	0	0	0	0	0	0	0	0	0
15:00	19	0	19	0	0	0	0	0	0	0	0	0	0	0	0
16:00	12	0	11	1	0	0	0	0	0	0	0	0	0	0	0
17:00	18	0	17	1	0	0	0	0	0	0	0	0	0	0	0
18:00	10	0	9	0	0	0	1	0	0	0	0	0	0	0	0
19:00	13	0	13	0	0	0	0	0	0	0	0	0	0	0	0
20:00	7	0	7	0	0	0	0	0	0	0	0	0	0	0	0
21:00	4	0	3	0	0	0	1	0	0	0	0	0	0	0	0
22:00	4	0	3	0	0	0	1	0	0	0	0	0	0	0	0
23:00	2	0	2	0	0	0	0	0	0	0	0	0	0	0	0
12H,7-19	184	1	176	5	0	0	2	0	0	0	0	0	0	0	0
16H,6-22	211	1	202	5	0	0	3	0	0	0	0	0	0	0	0
18H,6-24	217	1	207	5	0	0	4	0	0	0	0	0	0	0	0
24H,0-24	221	1	211	5	0	0	4	0	0	0	0	0	0	0	0

HAVERHILL						Site No: 14480002		Location		Beavis Drive, Haverhill (East of Webb Close)					
Mon 09-Jun-25 to Sun 22-Jun-25						Channel: Eastbound									
TIME PERIOD	TOTAL VEHICLES	MOTOR-CYCLES	CARS OR CAR-BASED LGV	LIGHT GOODS VEHICLES	BUSES	TWO AXLE, SIX TYRE, RIGID/ BUSES		FOUR OR MORE AXLE RIGID	FOUR OR LESS AXLE ARTIC	FIVE AXLE ARTIC	SIX OR MORE AXLE ARTIC	FIVE OR LESS AXLE MULTI-TRAILER ARTIC	SIX AXLE MULTI-TRAILER ARTIC	SEVEN OR MORE AXLE ARTIC	
Sun 15-Jun-25															
00:00	1	0	1	0	0	0	0	0	0	0	0	0	0	0	
01:00	1	0	1	0	0	0	0	0	0	0	0	0	0	0	
02:00	0	0	0	0	0	0	0	0	0	0	0	0	0	0	
03:00	0	0	0	0	0	0	0	0	0	0	0	0	0	0	
04:00	0	0	0	0	0	0	0	0	0	0	0	0	0	0	
05:00	3	0	3	0	0	0	0	0	0	0	0	0	0	0	
06:00	4	0	4	0	0	0	0	0	0	0	0	0	0	0	
07:00	2	0	2	0	0	0	0	0	0	0	0	0	0	0	
08:00	2	0	2	0	0	0	0	0	0	0	0	0	0	0	
09:00	15	0	15	0	0	0	0	0	0	0	0	0	0	0	
10:00	10	0	10	0	0	0	0	0	0	0	0	0	0	0	
11:00	18	0	18	0	0	0	0	0	0	0	0	0	0	0	
12:00	21	0	21	0	0	0	0	0	0	0	0	0	0	0	
13:00	14	0	12	2	0	0	0	0	0	0	0	0	0	0	
14:00	10	0	9	1	0	0	0	0	0	0	0	0	0	0	
15:00	9	0	9	0	0	0	0	0	0	0	0	0	0	0	
16:00	7	0	5	1	0	0	1	0	0	0	0	0	0	0	
17:00	15	0	14	1	0	0	0	0	0	0	0	0	0	0	
18:00	7	0	7	0	0	0	0	0	0	0	0	0	0	0	
19:00	12	0	10	2	0	0	0	0	0	0	0	0	0	0	
20:00	4	0	3	1	0	0	0	0	0	0	0	0	0	0	
21:00	0	0	0	0	0	0	0	0	0	0	0	0	0	0	
22:00	0	0	0	0	0	0	0	0	0	0	0	0	0	0	
23:00	2	0	2	0	0	0	0	0	0	0	0	0	0	0	
12H,7-19	130	0	124	5	0	0	1	0	0	0	0	0	0	0	
16H,6-22	150	0	141	8	0	0	1	0	0	0	0	0	0	0	
18H,6-24	152	0	143	8	0	0	1	0	0	0	0	0	0	0	
24H,0-24	157	0	148	8	0	0	1	0	0	0	0	0	0	0	

14480		HAVERHILL					Site No: 14480002		Location		Beavis Drive, Haverhill (East of Webb Close)				
Mon 09-Jun-25 to Sun 22-Jun-25						Channel: Eastbound									
TIME PERIOD	TOTAL VEHICLES	MOTOR-CYCLES	CARS OR CAR-BASED LGV	LIGHT GOODS VEHICLES	BUSES	TWO AXLE, SIX TYRE, RIGID/ BUSES		FOUR OR MORE AXLE RIGID	FOUR OR LESS AXLE ARTIC	FIVE AXLE ARTIC	SIX OR MORE AXLE ARTIC	FIVE OR LESS AXLE MULTI-TRAILER ARTIC	SIX AXLE MULTI-TRAILER ARTIC	SEVEN OR MORE AXLE ARTIC	
Mon 16-Jun-25															
00:00	0	0	0	0	0	0	0	0	0	0	0	0	0	0	0
01:00	0	0	0	0	0	0	0	0	0	0	0	0	0	0	0
02:00	0	0	0	0	0	0	0	0	0	0	0	0	0	0	0
03:00	1	0	1	0	0	0	0	0	0	0	0	0	0	0	0
04:00	2	0	2	0	0	0	0	0	0	0	0	0	0	0	0
05:00	9	0	9	0	0	0	0	0	0	0	0	0	0	0	0
06:00	16	0	15	1	0	0	0	0	0	0	0	0	0	0	0
07:00	28	0	27	1	0	0	0	0	0	0	0	0	0	0	0
08:00	28	1	25	1	0	0	1	0	0	0	0	0	0	0	0
09:00	21	0	21	0	0	0	0	0	0	0	0	0	0	0	0
10:00	10	0	10	0	0	0	0	0	0	0	0	0	0	0	0
11:00	9	0	9	0	0	0	0	0	0	0	0	0	0	0	0
12:00	11	1	10	0	0	0	0	0	0	0	0	0	0	0	0
13:00	14	0	14	0	0	0	0	0	0	0	0	0	0	0	0
14:00	10	0	9	1	0	0	0	0	0	0	0	0	0	0	0
15:00	19	0	17	1	0	0	1	0	0	0	0	0	0	0	0
16:00	14	0	13	1	0	0	0	0	0	0	0	0	0	0	0
17:00	10	1	8	1	0	0	0	0	0	0	0	0	0	0	0
18:00	11	0	10	1	0	0	0	0	0	0	0	0	0	0	0
19:00	13	0	13	0	0	0	0	0	0	0	0	0	0	0	0
20:00	13	1	11	0	0	0	1	0	0	0	0	0	0	0	0
21:00	6	1	4	0	0	0	1	0	0	0	0	0	0	0	0
22:00	5	0	5	0	0	0	0	0	0	0	0	0	0	0	0
23:00	0	0	0	0	0	0	0	0	0	0	0	0	0	0	0
12H,7-19	185	3	173	7	0	0	2	0	0	0	0	0	0	0	0
16H,6-22	233	5	216	8	0	0	4	0	0	0	0	0	0	0	0
18H,6-24	238	5	221	8	0	0	4	0	0	0	0	0	0	0	0
24H,0-24	250	5	233	8	0	0	4	0	0	0	0	0	0	0	0

14480		HAVERHILL					Site No: 14480002		Location	Beavis Drive, Haverhill (East of Webb Close)					
Mon 09-Jun-25 to Sun 22-Jun-25						Channel: Eastbound									
TIME PERIOD	TOTAL VEHICLES	MOTOR-CYCLES	CARS OR CAR-BASED LGV	LIGHT GOODS VEHICLES	BUSES	TWO AXLE, SIX TYRE, RIGID/ BUSES		FOUR OR MORE AXLE RIGID	FOUR OR LESS AXLE ARTIC	FIVE AXLE ARTIC	SIX OR MORE AXLE ARTIC	FIVE OR LESS AXLE MULTI-TRAILER ARTIC	SIX AXLE MULTI-TRAILER ARTIC	SEVEN OR MORE AXLE ARTIC	
Tue 17-Jun-25															
00:00	2	0	2	0	0	0	0	0	0	0	0	0	0	0	
01:00	0	0	0	0	0	0	0	0	0	0	0	0	0	0	
02:00	0	0	0	0	0	0	0	0	0	0	0	0	0	0	
03:00	0	0	0	0	0	0	0	0	0	0	0	0	0	0	
04:00	2	0	2	0	0	0	0	0	0	0	0	0	0	0	
05:00	10	0	10	0	0	0	0	0	0	0	0	0	0	0	
06:00	15	0	13	1	0	0	1	0	0	0	0	0	0	0	
07:00	25	0	23	0	0	0	1	0	1	0	0	0	0	0	
08:00	23	0	21	2	0	0	0	0	0	0	0	0	0	0	
09:00	16	0	16	0	0	0	0	0	0	0	0	0	0	0	
10:00	13	0	11	2	0	0	0	0	0	0	0	0	0	0	
11:00	12	0	10	1	0	0	1	0	0	0	0	0	0	0	
12:00	18	1	17	0	0	0	0	0	0	0	0	0	0	0	
13:00	12	0	11	1	0	0	0	0	0	0	0	0	0	0	
14:00	7	0	7	0	0	0	0	0	0	0	0	0	0	0	
15:00	11	1	9	1	0	0	0	0	0	0	0	0	0	0	
16:00	14	1	10	3	0	0	0	0	0	0	0	0	0	0	
17:00	18	1	16	1	0	0	0	0	0	0	0	0	0	0	
18:00	14	0	14	0	0	0	0	0	0	0	0	0	0	0	
19:00	11	0	11	0	0	0	0	0	0	0	0	0	0	0	
20:00	8	0	8	0	0	0	0	0	0	0	0	0	0	0	
21:00	6	0	6	0	0	0	0	0	0	0	0	0	0	0	
22:00	4	0	4	0	0	0	0	0	0	0	0	0	0	0	
23:00	0	0	0	0	0	0	0	0	0	0	0	0	0	0	
12H,7-19	183	4	165	11	0	0	2	0	1	0	0	0	0	0	
16H,6-22	223	4	203	12	0	0	3	0	1	0	0	0	0	0	
18H,6-24	227	4	207	12	0	0	3	0	1	0	0	0	0	0	
24H,0-24	241	4	221	12	0	0	3	0	1	0	0	0	0	0	

14480		HAVERHILL					Site No: 14480002		Location	Beavis Drive, Haverhill (East of Webb Close)					
Mon 09-Jun-25 to Sun 22-Jun-25						Channel: Eastbound									
TIME PERIOD	TOTAL VEHICLES	MOTOR-CYCLES	CARS OR CAR-BASED LGV	LIGHT GOODS VEHICLES	BUSES	TWO AXLE, SIX TYRE, RIGID/ BUSES		FOUR OR MORE AXLE RIGID	FOUR OR LESS AXLE ARTIC	FIVE AXLE ARTIC	SIX OR MORE AXLE ARTIC	FIVE OR LESS AXLE MULTI-TRAILER ARTIC	SIX AXLE MULTI-TRAILER ARTIC	SEVEN OR MORE AXLE ARTIC	
Wed 18-Jun-25															
00:00	0	0	0	0	0	0	0	0	0	0	0	0	0	0	0
01:00	0	0	0	0	0	0	0	0	0	0	0	0	0	0	0
02:00	0	0	0	0	0	0	0	0	0	0	0	0	0	0	0
03:00	0	0	0	0	0	0	0	0	0	0	0	0	0	0	0
04:00	2	0	2	0	0	0	0	0	0	0	0	0	0	0	0
05:00	9	0	9	0	0	0	0	0	0	0	0	0	0	0	0
06:00	11	0	10	1	0	0	0	0	0	0	0	0	0	0	0
07:00	31	0	29	1	0	0	1	0	0	0	0	0	0	0	0
08:00	26	0	25	0	1	0	0	0	0	0	0	0	0	0	0
09:00	15	0	14	1	0	0	0	0	0	0	0	0	0	0	0
10:00	12	0	12	0	0	0	0	0	0	0	0	0	0	0	0
11:00	9	0	7	2	0	0	0	0	0	0	0	0	0	0	0
12:00	17	0	17	0	0	0	0	0	0	0	0	0	0	0	0
13:00	10	0	10	0	0	0	0	0	0	0	0	0	0	0	0
14:00	9	0	7	2	0	0	0	0	0	0	0	0	0	0	0
15:00	15	0	15	0	0	0	0	0	0	0	0	0	0	0	0
16:00	18	0	17	1	0	0	0	0	0	0	0	0	0	0	0
17:00	25	0	23	2	0	0	0	0	0	0	0	0	0	0	0
18:00	13	0	13	0	0	0	0	0	0	0	0	0	0	0	0
19:00	13	0	13	0	0	0	0	0	0	0	0	0	0	0	0
20:00	11	0	10	1	0	0	0	0	0	0	0	0	0	0	0
21:00	5	0	4	1	0	0	0	0	0	0	0	0	0	0	0
22:00	1	0	1	0	0	0	0	0	0	0	0	0	0	0	0
23:00	0	0	0	0	0	0	0	0	0	0	0	0	0	0	0
12H,7-19	200	0	189	9	1	0	1	0	0	0	0	0	0	0	0
16H,6-22	240	0	226	12	1	0	1	0	0	0	0	0	0	0	0
18H,6-24	241	0	227	12	1	0	1	0	0	0	0	0	0	0	0
24H,0-24	252	0	238	12	1	0	1	0	0	0	0	0	0	0	0

14480		HAVERHILL					Site No: 14480002		Location	Beavis Drive, Haverhill (East of Webb Close)					
Mon 09-Jun-25 to Sun 22-Jun-25						Channel: Eastbound									
TIME PERIOD	TOTAL VEHICLES	MOTOR-CYCLES	CARS OR CAR-BASED LGV	LIGHT GOODS VEHICLES	BUSES	TWO AXLE, SIX TYRE, RIGID/ BUSES		FOUR OR MORE AXLE RIGID	FOUR OR LESS AXLE ARTIC	FIVE AXLE ARTIC	SIX OR MORE AXLE ARTIC	FIVE OR LESS AXLE MULTI-TRAILER ARTIC	SIX AXLE MULTI-TRAILER ARTIC	SEVEN OR MORE AXLE ARTIC	
Thu 19-Jun-25															
00:00	2	0	2	0	0	0	0	0	0	0	0	0	0	0	
01:00	1	0	1	0	0	0	0	0	0	0	0	0	0	0	
02:00	0	0	0	0	0	0	0	0	0	0	0	0	0	0	
03:00	2	0	2	0	0	0	0	0	0	0	0	0	0	0	
04:00	2	0	2	0	0	0	0	0	0	0	0	0	0	0	
05:00	10	0	10	0	0	0	0	0	0	0	0	0	0	0	
06:00	9	0	9	0	0	0	0	0	0	0	0	0	0	0	
07:00	30	0	29	0	1	0	0	0	0	0	0	0	0	0	
08:00	33	1	27	4	0	0	1	0	0	0	0	0	0	0	
09:00	18	0	15	2	0	0	1	0	0	0	0	0	0	0	
10:00	13	0	13	0	0	0	0	0	0	0	0	0	0	0	
11:00	10	0	10	0	0	0	0	0	0	0	0	0	0	0	
12:00	17	1	14	2	0	0	0	0	0	0	0	0	0	0	
13:00	11	0	11	0	0	0	0	0	0	0	0	0	0	0	
14:00	15	0	15	0	0	0	0	0	0	0	0	0	0	0	
15:00	20	0	20	0	0	0	0	0	0	0	0	0	0	0	
16:00	11	0	11	0	0	0	0	0	0	0	0	0	0	0	
17:00	14	1	12	1	0	0	0	0	0	0	0	0	0	0	
18:00	21	0	20	1	0	0	0	0	0	0	0	0	0	0	
19:00	8	0	7	1	0	0	0	0	0	0	0	0	0	0	
20:00	11	0	11	0	0	0	0	0	0	0	0	0	0	0	
21:00	3	0	3	0	0	0	0	0	0	0	0	0	0	0	
22:00	2	0	2	0	0	0	0	0	0	0	0	0	0	0	
23:00	2	0	2	0	0	0	0	0	0	0	0	0	0	0	
12H,7-19	213	3	197	10	1	0	2	0	0	0	0	0	0	0	
16H,6-22	244	3	227	11	1	0	2	0	0	0	0	0	0	0	
18H,6-24	248	3	231	11	1	0	2	0	0	0	0	0	0	0	
24H,0-24	265	3	248	11	1	0	2	0	0	0	0	0	0	0	

14480		HAVERHILL					Site No: 14480002		Location	Beavis Drive, Haverhill (East of Webb Close)					
Mon 09-Jun-25 to Sun 22-Jun-25						Channel: Eastbound									
TIME PERIOD	TOTAL VEHICLES	MOTOR-CYCLES	CARS OR CAR-BASED LGV	LIGHT GOODS VEHICLES	BUSES	TWO AXLE, SIX TYRE, RIGID/ BUSES		FOUR OR MORE AXLE RIGID	FOUR OR LESS AXLE ARTIC	FIVE AXLE ARTIC	SIX OR MORE AXLE ARTIC	FIVE OR LESS AXLE MULTI-TRAILER ARTIC	SIX AXLE MULTI-TRAILER ARTIC	SEVEN OR MORE AXLE ARTIC	
Fri 20-Jun-25															
00:00	1	0	1	0	0	0	0	0	0	0	0	0	0	0	
01:00	0	0	0	0	0	0	0	0	0	0	0	0	0	0	
02:00	1	0	1	0	0	0	0	0	0	0	0	0	0	0	
03:00	1	0	1	0	0	0	0	0	0	0	0	0	0	0	
04:00	1	0	1	0	0	0	0	0	0	0	0	0	0	0	
05:00	11	0	11	0	0	0	0	0	0	0	0	0	0	0	
06:00	12	1	10	1	0	0	0	0	0	0	0	0	0	0	
07:00	31	0	31	0	0	0	0	0	0	0	0	0	0	0	
08:00	34	1	29	3	0	0	1	0	0	0	0	0	0	0	
09:00	15	0	15	0	0	0	0	0	0	0	0	0	0	0	
10:00	14	0	13	1	0	0	0	0	0	0	0	0	0	0	
11:00	8	0	8	0	0	0	0	0	0	0	0	0	0	0	
12:00	11	0	10	1	0	0	0	0	0	0	0	0	0	0	
13:00	23	0	23	0	0	0	0	0	0	0	0	0	0	0	
14:00	17	0	17	0	0	0	0	0	0	0	0	0	0	0	
15:00	21	0	21	0	0	0	0	0	0	0	0	0	0	0	
16:00	22	0	20	1	0	0	0	0	1	0	0	0	0	0	
17:00	14	0	14	0	0	0	0	0	0	0	0	0	0	0	
18:00	17	0	17	0	0	0	0	0	0	0	0	0	0	0	
19:00	14	0	13	0	0	1	0	0	0	0	0	0	0	0	
20:00	8	0	8	0	0	0	0	0	0	0	0	0	0	0	
21:00	9	0	9	0	0	0	0	0	0	0	0	0	0	0	
22:00	2	0	2	0	0	0	0	0	0	0	0	0	0	0	
23:00	1	0	1	0	0	0	0	0	0	0	0	0	0	0	
12H,7-19	227	1	218	6	0	0	1	0	1	0	0	0	0	0	
16H,6-22	270	2	258	7	0	1	1	0	1	0	0	0	0	0	
18H,6-24	273	2	261	7	0	1	1	0	1	0	0	0	0	0	
24H,0-24	288	2	276	7	0	1	1	0	1	0	0	0	0	0	

HAVERHILL						Site No: 14480002		Location		Beavis Drive, Haverhill (East of Webb Close)					
Mon 09-Jun-25 to Sun 22-Jun-25						Channel: Eastbound									
TIME PERIOD	TOTAL VEHICLES	MOTOR-CYCLES	CARS OR CAR-BASED LGV	LIGHT GOODS VEHICLES	BUSES	TWO AXLE, SIX TYRE, RIGID/ BUSES		FOUR OR MORE AXLE RIGID	FOUR OR LESS AXLE ARTIC	FIVE AXLE ARTIC	SIX OR MORE AXLE ARTIC	FIVE OR LESS AXLE MULTI-TRAILER ARTIC	SIX AXLE MULTI-TRAILER ARTIC	SEVEN OR MORE AXLE ARTIC	
Sat 21-Jun-25															
00:00	1	0	1	0	0	0	0	0	0	0	0	0	0	0	
01:00	0	0	0	0	0	0	0	0	0	0	0	0	0	0	
02:00	0	0	0	0	0	0	0	0	0	0	0	0	0	0	
03:00	0	0	0	0	0	0	0	0	0	0	0	0	0	0	
04:00	1	0	1	0	0	0	0	0	0	0	0	0	0	0	
05:00	4	0	4	0	0	0	0	0	0	0	0	0	0	0	
06:00	2	0	2	0	0	0	0	0	0	0	0	0	0	0	
07:00	9	0	9	0	0	0	0	0	0	0	0	0	0	0	
08:00	15	0	13	2	0	0	0	0	0	0	0	0	0	0	
09:00	16	0	16	0	0	0	0	0	0	0	0	0	0	0	
10:00	22	0	20	2	0	0	0	0	0	0	0	0	0	0	
11:00	21	0	20	1	0	0	0	0	0	0	0	0	0	0	
12:00	17	0	16	1	0	0	0	0	0	0	0	0	0	0	
13:00	17	1	15	1	0	0	0	0	0	0	0	0	0	0	
14:00	16	2	14	0	0	0	0	0	0	0	0	0	0	0	
15:00	9	0	8	1	0	0	0	0	0	0	0	0	0	0	
16:00	12	0	12	0	0	0	0	0	0	0	0	0	0	0	
17:00	15	1	13	1	0	0	0	0	0	0	0	0	0	0	
18:00	11	0	11	0	0	0	0	0	0	0	0	0	0	0	
19:00	7	0	7	0	0	0	0	0	0	0	0	0	0	0	
20:00	11	0	10	0	0	0	1	0	0	0	0	0	0	0	
21:00	11	0	10	0	0	0	1	0	0	0	0	0	0	0	
22:00	5	0	5	0	0	0	0	0	0	0	0	0	0	0	
23:00	2	0	2	0	0	0	0	0	0	0	0	0	0	0	
12H,7-19	180	4	167	9	0	0	0	0	0	0	0	0	0	0	
16H,6-22	211	4	196	9	0	0	2	0	0	0	0	0	0	0	
18H,6-24	218	4	203	9	0	0	2	0	0	0	0	0	0	0	
24H,0-24	224	4	209	9	0	0	2	0	0	0	0	0	0	0	

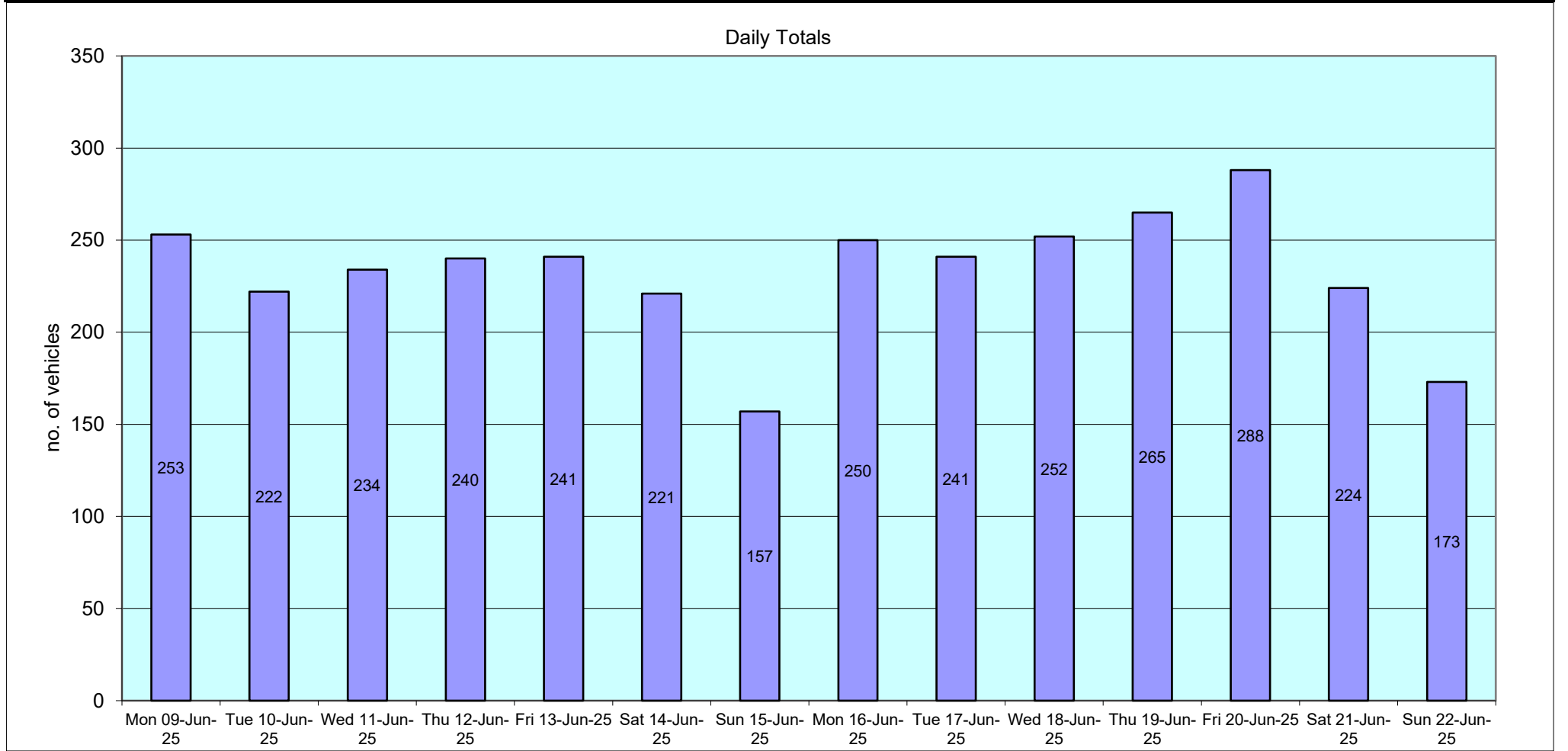
HAVERHILL						Site No: 14480002		Location		Beavis Drive, Haverhill (East of Webb Close)						
Mon 09-Jun-25 to Sun 22-Jun-25						Channel: Eastbound										
TIME PERIOD	TOTAL VEHICLES	MOTOR-CYCLES	CARS OR CAR-BASED LGV	LIGHT GOODS VEHICLES	BUSES	TWO AXLE, SIX TYRE, RIGID/ BUSES		FOUR OR MORE AXLE RIGID	FOUR OR LESS AXLE ARTIC	FIVE AXLE ARTIC	SIX OR MORE AXLE ARTIC	FIVE OR LESS AXLE MULTI-TRAILER ARTIC	SIX AXLE MULTI-TRAILER ARTIC	SEVEN OR MORE AXLE ARTIC		
Sun 22-Jun-25																
00:00	3	0	3	0	0	0	0	0	0	0	0	0	0	0		
01:00	3	0	3	0	0	0	0	0	0	0	0	0	0	0		
02:00	0	0	0	0	0	0	0	0	0	0	0	0	0	0		
03:00	0	0	0	0	0	0	0	0	0	0	0	0	0	0		
04:00	1	0	1	0	0	0	0	0	0	0	0	0	0	0		
05:00	2	0	2	0	0	0	0	0	0	0	0	0	0	0		
06:00	4	0	4	0	0	0	0	0	0	0	0	0	0	0		
07:00	2	0	2	0	0	0	0	0	0	0	0	0	0	0		
08:00	2	0	2	0	0	0	0	0	0	0	0	0	0	0		
09:00	12	0	12	0	0	0	0	0	0	0	0	0	0	0		
10:00	14	0	14	0	0	0	0	0	0	0	0	0	0	0		
11:00	19	0	17	1	0	0	1	0	0	0	0	0	0	0		
12:00	21	0	20	0	0	0	1	0	0	0	0	0	0	0		
13:00	13	0	12	1	0	0	0	0	0	0	0	0	0	0		
14:00	11	0	11	0	0	0	0	0	0	0	0	0	0	0		
15:00	14	0	13	1	0	0	0	0	0	0	0	0	0	0		
16:00	10	0	9	1	0	0	0	0	0	0	0	0	0	0		
17:00	14	0	13	1	0	0	0	0	0	0	0	0	0	0		
18:00	6	0	6	0	0	0	0	0	0	0	0	0	0	0		
19:00	7	0	7	0	0	0	0	0	0	0	0	0	0	0		
20:00	9	0	8	1	0	0	0	0	0	0	0	0	0	0		
21:00	5	0	5	0	0	0	0	0	0	0	0	0	0	0		
22:00	1	0	1	0	0	0	0	0	0	0	0	0	0	0		
23:00	0	0	0	0	0	0	0	0	0	0	0	0	0	0		
12H,7-19	138	0	131	5	0	0	2	0	0	0	0	0	0	0		
16H,6-22	163	0	155	6	0	0	2	0	0	0	0	0	0	0		
18H,6-24	164	0	156	6	0	0	2	0	0	0	0	0	0	0		
24H,0-24	173	0	165	6	0	0	2	0	0	0	0	0	0	0		

14480		HAVERHILL					Site No: 14480002		Location	Beavis Drive, Haverhill (East of Webb Close)					
Mon 09-Jun-25 to Sun 22-Jun-25						Channel: Eastbound									
TIME PERIOD	TOTAL VEHICLES	MOTOR-CYCLES	CARS OR CAR-BASED LGV	LIGHT GOODS VEHICLES	BUSES	TWO AXLE, SIX TYRE, RIGID/ BUSES		FOUR OR MORE AXLE RIGID	FOUR OR LESS AXLE ARTIC	FIVE AXLE ARTIC	SIX OR MORE AXLE ARTIC	FIVE OR LESS AXLE MULTI-TRAILER ARTIC	SIX AXLE MULTI-TRAILER ARTIC	SEVEN OR MORE AXLE ARTIC	
Daily Totals															
Mon 09-Jun-25	253	2	232	13	0	0	6	0	0	0	0	0	0	0	
Tue 10-Jun-25	222	0	207	13	0	0	2	0	0	0	0	0	0	0	
Wed 11-Jun-25	234	2	218	10	0	1	3	0	0	0	0	0	0	0	
Thu 12-Jun-25	240	1	229	9	0	0	1	0	0	0	0	0	0	0	
Fri 13-Jun-25	241	1	224	14	0	0	2	0	0	0	0	0	0	0	
Sat 14-Jun-25	221	1	211	5	0	0	4	0	0	0	0	0	0	0	
Sun 15-Jun-25	157	0	148	8	0	0	1	0	0	0	0	0	0	0	
Mon 16-Jun-25	250	5	233	8	0	0	4	0	0	0	0	0	0	0	
Tue 17-Jun-25	241	4	221	12	0	0	3	0	1	0	0	0	0	0	
Wed 18-Jun-25	252	0	238	12	1	0	1	0	0	0	0	0	0	0	
Thu 19-Jun-25	265	3	248	11	1	0	2	0	0	0	0	0	0	0	
Fri 20-Jun-25	288	2	276	7	0	1	1	0	1	0	0	0	0	0	
Sat 21-Jun-25	224	4	209	9	0	0	2	0	0	0	0	0	0	0	
Sun 22-Jun-25	173	0	165	6	0	0	2	0	0	0	0	0	0	0	

14480	HAVERHILL	Site No: 14480002	Location: Beavis Drive, Haverhill (East of Webb Close)
Mon 09-Jun-25 to Sun 22-Jun-25		Channel: Eastbound	

TIME PERIOD	TOTAL VEHICLES	MOTOR-CYCLES	CARS OR CAR-BASED LGV	LIGHT GOODS VEHICLES	BUSES	TWO AXLE, SIX TYRE, RIGID/ BUSES	THREE AXLE RIGID	FOUR OR MORE AXLE RIGID	FOUR OR LESS AXLE ARTIC	FIVE AXLE ARTIC	SIX OR MORE AXLE ARTIC	FIVE OR LESS AXLE MULTI-TRAILER ARTIC	SIX AXLE MULTI-TRAILER ARTIC	SEVEN OR MORE AXLE ARTIC
-------------	----------------	--------------	-----------------------	----------------------	-------	----------------------------------	------------------	-------------------------	-------------------------	-----------------	------------------------	---------------------------------------	------------------------------	--------------------------

Total Vehicles	[--]	3261	25	3059	137	2	2	34	0	2	0	0	0	0
----------------	------	------	----	------	-----	---	---	----	---	---	---	---	---	---



HAVERHILL						Site No: 14480002		Location		Beavis Drive, Haverhill (East of Webb Close)					
Mon 09-Jun-25 to Sun 22-Jun-25						Channel: Westbound									
TIME PERIOD	TOTAL VEHICLES	MOTOR-CYCLES	CARS OR CAR-BASED LGV	LIGHT GOODS VEHICLES	BUSES	TWO AXLE, SIX TYRE, RIGID/ BUSES		FOUR OR MORE AXLE RIGID	FOUR OR LESS AXLE ARTIC	FIVE AXLE ARTIC	SIX OR MORE AXLE ARTIC	FIVE OR LESS AXLE MULTI-TRAILER ARTIC	SIX AXLE MULTI-TRAILER ARTIC	SEVEN OR MORE AXLE ARTIC	
Mon 09-Jun-25															
00:00	0	0	0	0	0	0	0	0	0	0	0	0	0	0	
01:00	0	0	0	0	0	0	0	0	0	0	0	0	0	0	
02:00	0	0	0	0	0	0	0	0	0	0	0	0	0	0	
03:00	0	0	0	0	0	0	0	0	0	0	0	0	0	0	
04:00	0	0	0	0	0	0	0	0	0	0	0	0	0	0	
05:00	0	0	0	0	0	0	0	0	0	0	0	0	0	0	
06:00	3	0	3	0	0	0	0	0	0	0	0	0	0	0	
07:00	6	0	5	1	0	0	0	0	0	0	0	0	0	0	
08:00	13	0	11	2	0	0	0	0	0	0	0	0	0	0	
09:00	9	0	9	0	0	0	0	0	0	0	0	0	0	0	
10:00	14	0	12	0	0	0	2	0	0	0	0	0	0	0	
11:00	12	0	9	3	0	0	0	0	0	0	0	0	0	0	
12:00	9	0	9	0	0	0	0	0	0	0	0	0	0	0	
13:00	15	0	14	0	0	1	0	0	0	0	0	0	0	0	
14:00	10	0	9	1	0	0	0	0	0	0	0	0	0	0	
15:00	20	0	19	0	0	0	1	0	0	0	0	0	0	0	
16:00	27	0	26	0	0	0	1	0	0	0	0	0	0	0	
17:00	26	0	24	1	0	0	1	0	0	0	0	0	0	0	
18:00	31	0	30	0	0	0	1	0	0	0	0	0	0	0	
19:00	17	1	15	0	0	0	1	0	0	0	0	0	0	0	
20:00	7	0	7	0	0	0	0	0	0	0	0	0	0	0	
21:00	6	0	6	0	0	0	0	0	0	0	0	0	0	0	
22:00	4	0	4	0	0	0	0	0	0	0	0	0	0	0	
23:00	2	0	2	0	0	0	0	0	0	0	0	0	0	0	
12H,7-19	192	0	177	8	0	1	6	0	0	0	0	0	0	0	
16H,6-22	225	1	208	8	0	1	7	0	0	0	0	0	0	0	
18H,6-24	231	1	214	8	0	1	7	0	0	0	0	0	0	0	
24H,0-24	231	1	214	8	0	1	7	0	0	0	0	0	0	0	

14480		HAVERHILL					Site No: 14480002		Location	Beavis Drive, Haverhill (East of Webb Close)					
Mon 09-Jun-25 to Sun 22-Jun-25						Channel: Westbound									
TIME PERIOD	TOTAL VEHICLES	MOTOR-CYCLES	CARS OR CAR-BASED LGV	LIGHT GOODS VEHICLES	BUSES	TWO AXLE, SIX TYRE, RIGID/ BUSES		FOUR OR MORE AXLE RIGID	FOUR OR LESS AXLE ARTIC	FIVE AXLE ARTIC	SIX OR MORE AXLE ARTIC	FIVE OR LESS AXLE MULTI-TRAILER ARTIC	SIX AXLE MULTI-TRAILER ARTIC	SEVEN OR MORE AXLE ARTIC	
Tue 10-Jun-25															
00:00	0	0	0	0	0	0	0	0	0	0	0	0	0	0	0
01:00	1	0	1	0	0	0	0	0	0	0	0	0	0	0	0
02:00	0	0	0	0	0	0	0	0	0	0	0	0	0	0	0
03:00	0	0	0	0	0	0	0	0	0	0	0	0	0	0	0
04:00	0	0	0	0	0	0	0	0	0	0	0	0	0	0	0
05:00	1	0	1	0	0	0	0	0	0	0	0	0	0	0	0
06:00	4	0	4	0	0	0	0	0	0	0	0	0	0	0	0
07:00	8	0	6	1	0	0	1	0	0	0	0	0	0	0	0
08:00	13	0	11	1	0	0	1	0	0	0	0	0	0	0	0
09:00	12	0	12	0	0	0	0	0	0	0	0	0	0	0	0
10:00	14	0	13	1	0	0	0	0	0	0	0	0	0	0	0
11:00	7	0	6	1	0	0	0	0	0	0	0	0	0	0	0
12:00	13	0	11	1	0	0	1	0	0	0	0	0	0	0	0
13:00	12	0	12	0	0	0	0	0	0	0	0	0	0	0	0
14:00	8	0	8	0	0	0	0	0	0	0	0	0	0	0	0
15:00	22	0	20	1	0	0	1	0	0	0	0	0	0	0	0
16:00	28	0	26	1	0	0	1	0	0	0	0	0	0	0	0
17:00	37	0	33	2	0	0	2	0	0	0	0	0	0	0	0
18:00	17	0	15	2	0	0	0	0	0	0	0	0	0	0	0
19:00	10	0	9	1	0	0	0	0	0	0	0	0	0	0	0
20:00	13	0	13	0	0	0	0	0	0	0	0	0	0	0	0
21:00	8	0	7	0	0	0	1	0	0	0	0	0	0	0	0
22:00	5	0	5	0	0	0	0	0	0	0	0	0	0	0	0
23:00	1	0	1	0	0	0	0	0	0	0	0	0	0	0	0
12H,7-19	191	0	173	11	0	0	7	0	0	0	0	0	0	0	0
16H,6-22	226	0	206	12	0	0	8	0	0	0	0	0	0	0	0
18H,6-24	232	0	212	12	0	0	8	0	0	0	0	0	0	0	0
24H,0-24	234	0	214	12	0	0	8	0	0	0	0	0	0	0	0

14480		HAVERHILL				Site No: 14480002		Location	Beavis Drive, Haverhill (East of Webb Close)						
Mon 09-Jun-25 to Sun 22-Jun-25						Channel: Westbound									
TIME PERIOD	TOTAL VEHICLES	MOTOR-CYCLES	CARS OR CAR-BASED LGV	LIGHT GOODS VEHICLES	BUSES	TWO AXLE, SIX TYRE, RIGID/ BUSES		FOUR OR MORE AXLE RIGID	FOUR OR LESS AXLE ARTIC	FIVE AXLE ARTIC	SIX OR MORE AXLE ARTIC	FIVE OR LESS AXLE MULTI-TRAILER ARTIC	SIX AXLE MULTI-TRAILER ARTIC	SEVEN OR MORE AXLE ARTIC	
Wed 11-Jun-25															
00:00	1	0	0	1	0	0	0	0	0	0	0	0	0	0	
01:00	0	0	0	0	0	0	0	0	0	0	0	0	0	0	
02:00	0	0	0	0	0	0	0	0	0	0	0	0	0	0	
03:00	0	0	0	0	0	0	0	0	0	0	0	0	0	0	
04:00	0	0	0	0	0	0	0	0	0	0	0	0	0	0	
05:00	2	0	2	0	0	0	0	0	0	0	0	0	0	0	
06:00	1	0	1	0	0	0	0	0	0	0	0	0	0	0	
07:00	6	0	6	0	0	0	0	0	0	0	0	0	0	0	
08:00	15	0	13	1	0	0	1	0	0	0	0	0	0	0	
09:00	14	0	13	0	0	0	1	0	0	0	0	0	0	0	
10:00	11	0	8	1	0	0	2	0	0	0	0	0	0	0	
11:00	10	0	10	0	0	0	0	0	0	0	0	0	0	0	
12:00	12	1	10	0	0	0	1	0	0	0	0	0	0	0	
13:00	18	0	17	0	0	0	1	0	0	0	0	0	0	0	
14:00	10	0	8	0	0	1	1	0	0	0	0	0	0	0	
15:00	24	0	20	2	0	0	2	0	0	0	0	0	0	0	
16:00	32	1	27	0	0	0	4	0	0	0	0	0	0	0	
17:00	29	0	27	0	0	0	2	0	0	0	0	0	0	0	
18:00	23	1	20	2	0	0	0	0	0	0	0	0	0	0	
19:00	14	0	13	1	0	0	0	0	0	0	0	0	0	0	
20:00	10	0	10	0	0	0	0	0	0	0	0	0	0	0	
21:00	6	0	6	0	0	0	0	0	0	0	0	0	0	0	
22:00	3	0	3	0	0	0	0	0	0	0	0	0	0	0	
23:00	1	0	1	0	0	0	0	0	0	0	0	0	0	0	
12H,7-19	204	3	179	6	0	1	15	0	0	0	0	0	0	0	
16H,6-22	235	3	209	7	0	1	15	0	0	0	0	0	0	0	
18H,6-24	239	3	213	7	0	1	15	0	0	0	0	0	0	0	
24H,0-24	242	3	215	8	0	1	15	0	0	0	0	0	0	0	

14480		HAVERHILL					Site No: 14480002		Location	Beavis Drive, Haverhill (East of Webb Close)					
Mon 09-Jun-25 to Sun 22-Jun-25						Channel: Westbound									
TIME PERIOD	TOTAL VEHICLES	MOTOR-CYCLES	CARS OR CAR-BASED LGV	LIGHT GOODS VEHICLES	BUSES	TWO AXLE, SIX TYRE, RIGID/ BUSES		FOUR OR MORE AXLE RIGID	FOUR OR LESS AXLE ARTIC	FIVE AXLE ARTIC	SIX OR MORE AXLE ARTIC	FIVE OR LESS AXLE MULTI-TRAILER ARTIC	SIX AXLE MULTI-TRAILER ARTIC	SEVEN OR MORE AXLE ARTIC	
Thu 12-Jun-25															
00:00	1	0	1	0	0	0	0	0	0	0	0	0	0	0	
01:00	0	0	0	0	0	0	0	0	0	0	0	0	0	0	
02:00	0	0	0	0	0	0	0	0	0	0	0	0	0	0	
03:00	0	0	0	0	0	0	0	0	0	0	0	0	0	0	
04:00	0	0	0	0	0	0	0	0	0	0	0	0	0	0	
05:00	2	0	2	0	0	0	0	0	0	0	0	0	0	0	
06:00	5	0	5	0	0	0	0	0	0	0	0	0	0	0	
07:00	7	0	6	1	0	0	0	0	0	0	0	0	0	0	
08:00	15	0	13	1	0	0	1	0	0	0	0	0	0	0	
09:00	12	0	11	1	0	0	0	0	0	0	0	0	0	0	
10:00	7	0	6	1	0	0	0	0	0	0	0	0	0	0	
11:00	11	0	10	0	0	0	1	0	0	0	0	0	0	0	
12:00	11	0	11	0	0	0	0	0	0	0	0	0	0	0	
13:00	10	0	10	0	0	0	0	0	0	0	0	0	0	0	
14:00	13	0	13	0	0	0	0	0	0	0	0	0	0	0	
15:00	20	0	17	3	0	0	0	0	0	0	0	0	0	0	
16:00	33	0	31	1	0	0	1	0	0	0	0	0	0	0	
17:00	26	0	26	0	0	0	0	0	0	0	0	0	0	0	
18:00	26	0	26	0	0	0	0	0	0	0	0	0	0	0	
19:00	18	0	18	0	0	0	0	0	0	0	0	0	0	0	
20:00	11	0	11	0	0	0	0	0	0	0	0	0	0	0	
21:00	6	0	5	0	0	0	1	0	0	0	0	0	0	0	
22:00	6	0	5	1	0	0	0	0	0	0	0	0	0	0	
23:00	4	0	4	0	0	0	0	0	0	0	0	0	0	0	
12H,7-19	191	0	180	8	0	0	3	0	0	0	0	0	0	0	
16H,6-22	231	0	219	8	0	0	4	0	0	0	0	0	0	0	
18H,6-24	241	0	228	9	0	0	4	0	0	0	0	0	0	0	
24H,0-24	244	0	231	9	0	0	4	0	0	0	0	0	0	0	

14480		HAVERHILL					Site No: 14480002		Location	Beavis Drive, Haverhill (East of Webb Close)					
Mon 09-Jun-25 to Sun 22-Jun-25						Channel: Westbound									
TIME PERIOD	TOTAL VEHICLES	MOTOR-CYCLES	CARS OR CAR-BASED LGV	LIGHT GOODS VEHICLES	BUSES	TWO AXLE, SIX TYRE, RIGID/ BUSES		FOUR OR MORE AXLE RIGID	FOUR OR LESS AXLE ARTIC	FIVE AXLE ARTIC	SIX OR MORE AXLE ARTIC	FIVE OR LESS AXLE MULTI-TRAILER ARTIC	SIX AXLE MULTI-TRAILER ARTIC	SEVEN OR MORE AXLE ARTIC	
Fri 13-Jun-25															
00:00	2	0	2	0	0	0	0	0	0	0	0	0	0	0	
01:00	0	0	0	0	0	0	0	0	0	0	0	0	0	0	
02:00	0	0	0	0	0	0	0	0	0	0	0	0	0	0	
03:00	0	0	0	0	0	0	0	0	0	0	0	0	0	0	
04:00	0	0	0	0	0	0	0	0	0	0	0	0	0	0	
05:00	1	0	1	0	0	0	0	0	0	0	0	0	0	0	
06:00	1	0	1	0	0	0	0	0	0	0	0	0	0	0	
07:00	5	0	5	0	0	0	0	0	0	0	0	0	0	0	
08:00	8	0	7	1	0	0	0	0	0	0	0	0	0	0	
09:00	11	1	8	2	0	0	0	0	0	0	0	0	0	0	
10:00	8	0	7	1	0	0	0	0	0	0	0	0	0	0	
11:00	13	0	11	1	0	0	1	0	0	0	0	0	0	0	
12:00	18	0	17	0	0	0	1	0	0	0	0	0	0	0	
13:00	10	0	10	0	0	0	0	0	0	0	0	0	0	0	
14:00	17	0	17	0	0	0	0	0	0	0	0	0	0	0	
15:00	19	0	16	1	0	0	2	0	0	0	0	0	0	0	
16:00	30	0	26	4	0	0	0	0	0	0	0	0	0	0	
17:00	31	0	29	1	0	0	1	0	0	0	0	0	0	0	
18:00	24	0	20	1	0	0	3	0	0	0	0	0	0	0	
19:00	7	0	5	0	0	0	2	0	0	0	0	0	0	0	
20:00	11	0	11	0	0	0	0	0	0	0	0	0	0	0	
21:00	13	0	9	1	0	0	3	0	0	0	0	0	0	0	
22:00	7	0	7	0	0	0	0	0	0	0	0	0	0	0	
23:00	3	0	3	0	0	0	0	0	0	0	0	0	0	0	
12H,7-19	194	1	173	12	0	0	8	0	0	0	0	0	0	0	
16H,6-22	226	1	199	13	0	0	13	0	0	0	0	0	0	0	
18H,6-24	236	1	209	13	0	0	13	0	0	0	0	0	0	0	
24H,0-24	239	1	212	13	0	0	13	0	0	0	0	0	0	0	

14480		HAVERHILL				Site No: 14480002		Location	Beavis Drive, Haverhill (East of Webb Close)						
Mon 09-Jun-25 to Sun 22-Jun-25						Channel: Westbound									
TIME PERIOD	TOTAL VEHICLES	MOTOR-CYCLES	CARS OR CAR-BASED LGV	LIGHT GOODS VEHICLES	BUSES	TWO AXLE, SIX TYRE, RIGID/ BUSES		FOUR OR MORE AXLE RIGID	FOUR OR LESS AXLE ARTIC	FIVE AXLE ARTIC	SIX OR MORE AXLE ARTIC	FIVE OR LESS AXLE MULTI-TRAILER ARTIC	SIX AXLE MULTI-TRAILER ARTIC	SEVEN OR MORE AXLE ARTIC	
Sat 14-Jun-25															
00:00	2	0	2	0	0	0	0	0	0	0	0	0	0	0	
01:00	1	0	1	0	0	0	0	0	0	0	0	0	0	0	
02:00	0	0	0	0	0	0	0	0	0	0	0	0	0	0	
03:00	0	0	0	0	0	0	0	0	0	0	0	0	0	0	
04:00	0	0	0	0	0	0	0	0	0	0	0	0	0	0	
05:00	0	0	0	0	0	0	0	0	0	0	0	0	0	0	
06:00	1	0	1	0	0	0	0	0	0	0	0	0	0	0	
07:00	1	0	1	0	0	0	0	0	0	0	0	0	0	0	
08:00	6	0	3	2	0	0	1	0	0	0	0	0	0	0	
09:00	10	0	10	0	0	0	0	0	0	0	0	0	0	0	
10:00	15	0	15	0	0	0	0	0	0	0	0	0	0	0	
11:00	14	0	14	0	0	0	0	0	0	0	0	0	0	0	
12:00	20	0	20	0	0	0	0	0	0	0	0	0	0	0	
13:00	15	0	13	1	0	0	1	0	0	0	0	0	0	0	
14:00	18	0	17	0	0	0	1	0	0	0	0	0	0	0	
15:00	14	0	14	0	0	0	0	0	0	0	0	0	0	0	
16:00	20	0	18	2	0	0	0	0	0	0	0	0	0	0	
17:00	19	0	19	0	0	0	0	0	0	0	0	0	0	0	
18:00	19	0	18	0	0	0	1	0	0	0	0	0	0	0	
19:00	15	2	12	0	0	0	1	0	0	0	0	0	0	0	
20:00	11	0	10	0	0	0	1	0	0	0	0	0	0	0	
21:00	7	0	5	1	0	0	1	0	0	0	0	0	0	0	
22:00	8	0	8	0	0	0	0	0	0	0	0	0	0	0	
23:00	1	0	1	0	0	0	0	0	0	0	0	0	0	0	
12H,7-19	171	0	162	5	0	0	4	0	0	0	0	0	0	0	
16H,6-22	205	2	190	6	0	0	7	0	0	0	0	0	0	0	
18H,6-24	214	2	199	6	0	0	7	0	0	0	0	0	0	0	
24H,0-24	217	2	202	6	0	0	7	0	0	0	0	0	0	0	

14480		HAVERHILL					Site No: 14480002		Location	Beavis Drive, Haverhill (East of Webb Close)					
Mon 09-Jun-25 to Sun 22-Jun-25						Channel: Westbound									
TIME PERIOD	TOTAL VEHICLES	MOTOR-CYCLES	CARS OR CAR-BASED LGV	LIGHT GOODS VEHICLES	BUSES	TWO AXLE, SIX TYRE, RIGID/ BUSES		FOUR OR MORE AXLE RIGID	FOUR OR LESS AXLE ARTIC	FIVE AXLE ARTIC	SIX OR MORE AXLE ARTIC	FIVE OR LESS AXLE MULTI-TRAILER ARTIC	SIX AXLE MULTI-TRAILER ARTIC	SEVEN OR MORE AXLE ARTIC	
Sun 15-Jun-25															
00:00	1	0	1	0	0	0	0	0	0	0	0	0	0	0	
01:00	1	0	1	0	0	0	0	0	0	0	0	0	0	0	
02:00	1	0	1	0	0	0	0	0	0	0	0	0	0	0	
03:00	0	0	0	0	0	0	0	0	0	0	0	0	0	0	
04:00	0	0	0	0	0	0	0	0	0	0	0	0	0	0	
05:00	0	0	0	0	0	0	0	0	0	0	0	0	0	0	
06:00	0	0	0	0	0	0	0	0	0	0	0	0	0	0	
07:00	0	0	0	0	0	0	0	0	0	0	0	0	0	0	
08:00	3	0	2	0	0	0	1	0	0	0	0	0	0	0	
09:00	3	0	3	0	0	0	0	0	0	0	0	0	0	0	
10:00	5	0	4	0	0	0	1	0	0	0	0	0	0	0	
11:00	16	0	16	0	0	0	0	0	0	0	0	0	0	0	
12:00	11	0	10	0	0	0	1	0	0	0	0	0	0	0	
13:00	22	0	20	0	0	0	1	0	0	0	0	1	0	0	
14:00	9	0	9	0	0	0	0	0	0	0	0	0	0	0	
15:00	18	0	18	0	0	0	0	0	0	0	0	0	0	0	
16:00	21	0	21	0	0	0	0	0	0	0	0	0	0	0	
17:00	12	0	11	1	0	0	0	0	0	0	0	0	0	0	
18:00	16	0	15	0	0	0	1	0	0	0	0	0	0	0	
19:00	11	0	11	0	0	0	0	0	0	0	0	0	0	0	
20:00	13	0	12	1	0	0	0	0	0	0	0	0	0	0	
21:00	2	0	2	0	0	0	0	0	0	0	0	0	0	0	
22:00	1	0	0	1	0	0	0	0	0	0	0	0	0	0	
23:00	1	0	1	0	0	0	0	0	0	0	0	0	0	0	
12H,7-19	136	0	129	1	0	0	5	0	0	0	0	1	0	0	
16H,6-22	162	0	154	2	0	0	5	0	0	0	0	1	0	0	
18H,6-24	164	0	155	3	0	0	5	0	0	0	0	1	0	0	
24H,0-24	167	0	158	3	0	0	5	0	0	0	0	1	0	0	

14480		HAVERHILL					Site No: 14480002		Location	Beavis Drive, Haverhill (East of Webb Close)					
Mon 09-Jun-25 to Sun 22-Jun-25						Channel: Westbound									
TIME PERIOD	TOTAL VEHICLES	MOTOR-CYCLES	CARS OR CAR-BASED LGV	LIGHT GOODS VEHICLES	BUSES	TWO AXLE, SIX TYRE, RIGID/ BUSES		FOUR OR MORE AXLE RIGID	FOUR OR LESS AXLE ARTIC	FIVE AXLE ARTIC	SIX OR MORE AXLE ARTIC	FIVE OR LESS AXLE MULTI-TRAILER ARTIC	SIX AXLE MULTI-TRAILER ARTIC	SEVEN OR MORE AXLE ARTIC	
Mon 16-Jun-25															
00:00	0	0	0	0	0	0	0	0	0	0	0	0	0	0	
01:00	0	0	0	0	0	0	0	0	0	0	0	0	0	0	
02:00	0	0	0	0	0	0	0	0	0	0	0	0	0	0	
03:00	0	0	0	0	0	0	0	0	0	0	0	0	0	0	
04:00	1	0	0	1	0	0	0	0	0	0	0	0	0	0	
05:00	0	0	0	0	0	0	0	0	0	0	0	0	0	0	
06:00	1	0	1	0	0	0	0	0	0	0	0	0	0	0	
07:00	4	0	3	0	0	0	1	0	0	0	0	0	0	0	
08:00	12	1	11	0	0	0	0	0	0	0	0	0	0	0	
09:00	19	0	16	2	0	0	1	0	0	0	0	0	0	0	
10:00	10	0	10	0	0	0	0	0	0	0	0	0	0	0	
11:00	8	0	7	1	0	0	0	0	0	0	0	0	0	0	
12:00	13	1	11	1	0	0	0	0	0	0	0	0	0	0	
13:00	22	1	19	2	0	0	0	0	0	0	0	0	0	0	
14:00	11	1	10	0	0	0	0	0	0	0	0	0	0	0	
15:00	27	0	24	3	0	0	0	0	0	0	0	0	0	0	
16:00	29	0	29	0	0	0	0	0	0	0	0	0	0	0	
17:00	22	1	20	1	0	0	0	0	0	0	0	0	0	0	
18:00	25	0	23	1	0	0	1	0	0	0	0	0	0	0	
19:00	18	0	17	0	0	0	1	0	0	0	0	0	0	0	
20:00	18	0	18	0	0	0	0	0	0	0	0	0	0	0	
21:00	10	1	8	1	0	0	0	0	0	0	0	0	0	0	
22:00	2	0	2	0	0	0	0	0	0	0	0	0	0	0	
23:00	2	0	2	0	0	0	0	0	0	0	0	0	0	0	
12H,7-19	202	5	183	11	0	0	3	0	0	0	0	0	0	0	
16H,6-22	249	6	227	12	0	0	4	0	0	0	0	0	0	0	
18H,6-24	253	6	231	12	0	0	4	0	0	0	0	0	0	0	
24H,0-24	254	6	231	13	0	0	4	0	0	0	0	0	0	0	

14480		HAVERHILL				Site No: 14480002		Location	Beavis Drive, Haverhill (East of Webb Close)						
Mon 09-Jun-25 to Sun 22-Jun-25						Channel: Westbound									
TIME PERIOD	TOTAL VEHICLES	MOTOR-CYCLES	CARS OR CAR-BASED LGV	LIGHT GOODS VEHICLES	BUSES	TWO AXLE, SIX TYRE, RIGID/ BUSES		FOUR OR MORE AXLE RIGID	FOUR OR LESS AXLE ARTIC	FIVE AXLE ARTIC	SIX OR MORE AXLE ARTIC	FIVE OR LESS AXLE MULTI-TRAILER ARTIC	SIX AXLE MULTI-TRAILER ARTIC	SEVEN OR MORE AXLE ARTIC	
Tue 17-Jun-25															
00:00	4	0	4	0	0	0	0	0	0	0	0	0	0	0	
01:00	1	0	1	0	0	0	0	0	0	0	0	0	0	0	
02:00	0	0	0	0	0	0	0	0	0	0	0	0	0	0	
03:00	0	0	0	0	0	0	0	0	0	0	0	0	0	0	
04:00	1	0	1	0	0	0	0	0	0	0	0	0	0	0	
05:00	1	0	1	0	0	0	0	0	0	0	0	0	0	0	
06:00	2	0	1	0	0	0	1	0	0	0	0	0	0	0	
07:00	7	0	6	1	0	0	0	0	0	0	0	0	0	0	
08:00	11	0	10	1	0	0	0	0	0	0	0	0	0	0	
09:00	15	1	14	0	0	0	0	0	0	0	0	0	0	0	
10:00	8	0	8	0	0	0	0	0	0	0	0	0	0	0	
11:00	12	0	11	0	0	0	1	0	0	0	0	0	0	0	
12:00	18	1	17	0	0	0	0	0	0	0	0	0	0	0	
13:00	15	0	15	0	0	0	0	0	0	0	0	0	0	0	
14:00	10	0	10	0	0	0	0	0	0	0	0	0	0	0	
15:00	21	2	19	0	0	0	0	0	0	0	0	0	0	0	
16:00	19	1	17	1	0	0	0	0	0	0	0	0	0	0	
17:00	36	1	33	2	0	0	0	0	0	0	0	0	0	0	
18:00	25	1	22	2	0	0	0	0	0	0	0	0	0	0	
19:00	13	0	13	0	0	0	0	0	0	0	0	0	0	0	
20:00	13	0	12	0	0	0	1	0	0	0	0	0	0	0	
21:00	8	0	8	0	0	0	0	0	0	0	0	0	0	0	
22:00	3	0	2	1	0	0	0	0	0	0	0	0	0	0	
23:00	2	0	2	0	0	0	0	0	0	0	0	0	0	0	
12H,7-19	197	7	182	7	0	0	1	0	0	0	0	0	0	0	
16H,6-22	233	7	216	7	0	0	3	0	0	0	0	0	0	0	
18H,6-24	238	7	220	8	0	0	3	0	0	0	0	0	0	0	
24H,0-24	245	7	227	8	0	0	3	0	0	0	0	0	0	0	

14480		HAVERHILL					Site No: 14480002		Location		Beavis Drive, Haverhill (East of Webb Close)				
Mon 09-Jun-25 to Sun 22-Jun-25						Channel: Westbound									
TIME PERIOD	TOTAL VEHICLES	MOTOR-CYCLES	CARS OR CAR-BASED LGV	LIGHT GOODS VEHICLES	BUSES	TWO AXLE, SIX TYRE, RIGID/ BUSES		FOUR OR MORE AXLE RIGID	FOUR OR LESS AXLE ARTIC	FIVE AXLE ARTIC	SIX OR MORE AXLE ARTIC	FIVE OR LESS AXLE MULTI-TRAILER ARTIC	SIX AXLE MULTI-TRAILER ARTIC	SEVEN OR MORE AXLE ARTIC	
Wed 18-Jun-25															
00:00	0	0	0	0	0	0	0	0	0	0	0	0	0	0	0
01:00	0	0	0	0	0	0	0	0	0	0	0	0	0	0	0
02:00	0	0	0	0	0	0	0	0	0	0	0	0	0	0	0
03:00	0	0	0	0	0	0	0	0	0	0	0	0	0	0	0
04:00	0	0	0	0	0	0	0	0	0	0	0	0	0	0	0
05:00	2	0	2	0	0	0	0	0	0	0	0	0	0	0	0
06:00	3	0	3	0	0	0	0	0	0	0	0	0	0	0	0
07:00	4	0	4	0	0	0	0	0	0	0	0	0	0	0	0
08:00	12	0	11	1	0	0	0	0	0	0	0	0	0	0	0
09:00	16	0	14	1	0	0	1	0	0	0	0	0	0	0	0
10:00	8	0	6	1	0	0	1	0	0	0	0	0	0	0	0
11:00	11	0	9	2	0	0	0	0	0	0	0	0	0	0	0
12:00	18	0	17	1	0	0	0	0	0	0	0	0	0	0	0
13:00	8	0	8	0	0	0	0	0	0	0	0	0	0	0	0
14:00	12	0	10	2	0	0	0	0	0	0	0	0	0	0	0
15:00	26	0	26	0	0	0	0	0	0	0	0	0	0	0	0
16:00	34	0	33	1	0	0	0	0	0	0	0	0	0	0	0
17:00	33	1	31	1	0	0	0	0	0	0	0	0	0	0	0
18:00	26	0	26	0	0	0	0	0	0	0	0	0	0	0	0
19:00	16	0	16	0	0	0	0	0	0	0	0	0	0	0	0
20:00	17	0	15	2	0	0	0	0	0	0	0	0	0	0	0
21:00	7	0	7	0	0	0	0	0	0	0	0	0	0	0	0
22:00	6	0	6	0	0	0	0	0	0	0	0	0	0	0	0
23:00	3	0	3	0	0	0	0	0	0	0	0	0	0	0	0
12H,7-19	208	1	195	10	0	0	2	0	0	0	0	0	0	0	0
16H,6-22	251	1	236	12	0	0	2	0	0	0	0	0	0	0	0
18H,6-24	260	1	245	12	0	0	2	0	0	0	0	0	0	0	0
24H,0-24	262	1	247	12	0	0	2	0	0	0	0	0	0	0	0

14480			HAVERHILL			Site No: 14480002		Location	Beavis Drive, Haverhill (East of Webb Close)						
Mon 09-Jun-25 to Sun 22-Jun-25						Channel: Westbound									
TIME PERIOD	TOTAL VEHICLES	MOTOR-CYCLES	CARS OR CAR-BASED LGV	LIGHT GOODS VEHICLES	BUSES	TWO AXLE, SIX TYRE, RIGID/ BUSES		FOUR OR MORE AXLE RIGID	FOUR OR LESS AXLE ARTIC	FIVE AXLE ARTIC	SIX OR MORE AXLE ARTIC	FIVE OR LESS AXLE MULTI-TRAILER ARTIC			SEVEN OR MORE AXLE ARTIC
						THREE AXLE RIGID						SIX AXLE MULTI-TRAILER ARTIC			
Thu 19-Jun-25															
00:00	2	0	2	0	0	0	0	0	0	0	0	0	0	0	
01:00	0	0	0	0	0	0	0	0	0	0	0	0	0	0	
02:00	0	0	0	0	0	0	0	0	0	0	0	0	0	0	
03:00	1	0	1	0	0	0	0	0	0	0	0	0	0	0	
04:00	1	0	1	0	0	0	0	0	0	0	0	0	0	0	
05:00	2	0	2	0	0	0	0	0	0	0	0	0	0	0	
06:00	2	0	2	0	0	0	0	0	0	0	0	0	0	0	
07:00	8	1	5	1	0	0	1	0	0	0	0	0	0	0	
08:00	19	2	15	1	0	0	0	0	0	0	1	0	0	0	
09:00	16	0	14	1	0	1	0	0	0	0	0	0	0	0	
10:00	12	0	10	0	0	0	2	0	0	0	0	0	0	0	
11:00	11	0	11	0	0	0	0	0	0	0	0	0	0	0	
12:00	23	0	18	5	0	0	0	0	0	0	0	0	0	0	
13:00	18	0	18	0	0	0	0	0	0	0	0	0	0	0	
14:00	17	0	16	1	0	0	0	0	0	0	0	0	0	0	
15:00	21	0	20	1	0	0	0	0	0	0	0	0	0	0	
16:00	25	0	24	1	0	0	0	0	0	0	0	0	0	0	
17:00	32	1	31	0	0	0	0	0	0	0	0	0	0	0	
18:00	25	0	24	1	0	0	0	0	0	0	0	0	0	0	
19:00	23	0	22	1	0	0	0	0	0	0	0	0	0	0	
20:00	13	0	12	1	0	0	0	0	0	0	0	0	0	0	
21:00	3	0	2	0	0	0	1	0	0	0	0	0	0	0	
22:00	7	0	6	0	0	0	1	0	0	0	0	0	0	0	
23:00	4	0	4	0	0	0	0	0	0	0	0	0	0	0	
12H,7-19	227	4	206	12	0	1	3	0	0	0	1	0	0	0	
16H,6-22	268	4	244	14	0	1	4	0	0	0	1	0	0	0	
18H,6-24	279	4	254	14	0	1	5	0	0	0	1	0	0	0	
24H,0-24	285	4	260	14	0	1	5	0	0	0	1	0	0	0	

14480		HAVERHILL					Site No: 14480002		Location	Beavis Drive, Haverhill (East of Webb Close)					
Mon 09-Jun-25 to Sun 22-Jun-25						Channel: Westbound									
TIME PERIOD	TOTAL VEHICLES	MOTOR-CYCLES	CARS OR CAR-BASED LGV	LIGHT GOODS VEHICLES	BUSES	TWO AXLE, SIX TYRE, RIGID/ BUSES		FOUR OR MORE AXLE RIGID	FOUR OR LESS AXLE ARTIC	FIVE AXLE ARTIC	SIX OR MORE AXLE ARTIC	FIVE OR LESS AXLE MULTI-TRAILER ARTIC	SIX AXLE MULTI-TRAILER ARTIC	SEVEN OR MORE AXLE ARTIC	
Fri 20-Jun-25															
00:00	1	0	1	0	0	0	0	0	0	0	0	0	0	0	
01:00	0	0	0	0	0	0	0	0	0	0	0	0	0	0	
02:00	1	0	1	0	0	0	0	0	0	0	0	0	0	0	
03:00	0	0	0	0	0	0	0	0	0	0	0	0	0	0	
04:00	0	0	0	0	0	0	0	0	0	0	0	0	0	0	
05:00	2	0	2	0	0	0	0	0	0	0	0	0	0	0	
06:00	2	0	2	0	0	0	0	0	0	0	0	0	0	0	
07:00	13	1	10	0	0	0	2	0	0	0	0	0	0	0	
08:00	16	0	12	4	0	0	0	0	0	0	0	0	0	0	
09:00	15	0	15	0	0	0	0	0	0	0	0	0	0	0	
10:00	11	0	10	1	0	0	0	0	0	0	0	0	0	0	
11:00	17	0	16	1	0	0	0	0	0	0	0	0	0	0	
12:00	22	0	19	3	0	0	0	0	0	0	0	0	0	0	
13:00	19	1	16	2	0	0	0	0	0	0	0	0	0	0	
14:00	16	0	16	0	0	0	0	0	0	0	0	0	0	0	
15:00	23	0	21	2	0	0	0	0	0	0	0	0	0	0	
16:00	32	0	29	3	0	0	0	0	0	0	0	0	0	0	
17:00	32	0	31	1	0	0	0	0	0	0	0	0	0	0	
18:00	31	0	30	1	0	0	0	0	0	0	0	0	0	0	
19:00	16	0	15	1	0	0	0	0	0	0	0	0	0	0	
20:00	10	0	10	0	0	0	0	0	0	0	0	0	0	0	
21:00	12	0	12	0	0	0	0	0	0	0	0	0	0	0	
22:00	5	0	5	0	0	0	0	0	0	0	0	0	0	0	
23:00	4	0	3	0	0	0	1	0	0	0	0	0	0	0	
12H,7-19	247	2	225	18	0	0	2	0	0	0	0	0	0	0	
16H,6-22	287	2	264	19	0	0	2	0	0	0	0	0	0	0	
18H,6-24	296	2	272	19	0	0	3	0	0	0	0	0	0	0	
24H,0-24	300	2	276	19	0	0	3	0	0	0	0	0	0	0	

14480		HAVERHILL				Site No: 14480002		Location	Beavis Drive, Haverhill (East of Webb Close)						
Mon 09-Jun-25 to Sun 22-Jun-25						Channel: Westbound									
TIME PERIOD	TOTAL VEHICLES	MOTOR-CYCLES	CARS OR CAR-BASED LGV	LIGHT GOODS VEHICLES	BUSES	TWO AXLE, SIX TYRE, RIGID/ BUSES		FOUR OR MORE AXLE RIGID	FOUR OR LESS AXLE ARTIC	FIVE AXLE ARTIC	SIX OR MORE AXLE ARTIC	FIVE OR LESS AXLE MULTI-TRAILER ARTIC	SIX AXLE MULTI-TRAILER ARTIC	SEVEN OR MORE AXLE ARTIC	
Sat 21-Jun-25															
00:00	2	0	2	0	0	0	0	0	0	0	0	0	0	0	
01:00	0	0	0	0	0	0	0	0	0	0	0	0	0	0	
02:00	0	0	0	0	0	0	0	0	0	0	0	0	0	0	
03:00	0	0	0	0	0	0	0	0	0	0	0	0	0	0	
04:00	1	0	1	0	0	0	0	0	0	0	0	0	0	0	
05:00	0	0	0	0	0	0	0	0	0	0	0	0	0	0	
06:00	2	0	2	0	0	0	0	0	0	0	0	0	0	0	
07:00	3	0	3	0	0	0	0	0	0	0	0	0	0	0	
08:00	8	0	8	0	0	0	0	0	0	0	0	0	0	0	
09:00	15	0	15	0	0	0	0	0	0	0	0	0	0	0	
10:00	21	1	19	1	0	0	0	0	0	0	0	0	0	0	
11:00	22	0	21	1	0	0	0	0	0	0	0	0	0	0	
12:00	20	0	19	1	0	0	0	0	0	0	0	0	0	0	
13:00	15	1	13	1	0	0	0	0	0	0	0	0	0	0	
14:00	13	2	11	0	0	0	0	0	0	0	0	0	0	0	
15:00	15	2	12	1	0	0	0	0	0	0	0	0	0	0	
16:00	12	0	12	0	0	0	0	0	0	0	0	0	0	0	
17:00	20	0	19	1	0	0	0	0	0	0	0	0	0	0	
18:00	20	0	20	0	0	0	0	0	0	0	0	0	0	0	
19:00	13	0	13	0	0	0	0	0	0	0	0	0	0	0	
20:00	8	0	8	0	0	0	0	0	0	0	0	0	0	0	
21:00	14	0	13	0	0	0	1	0	0	0	0	0	0	0	
22:00	5	0	5	0	0	0	0	0	0	0	0	0	0	0	
23:00	1	0	1	0	0	0	0	0	0	0	0	0	0	0	
12H,7-19	184	6	172	6	0	0	0	0	0	0	0	0	0	0	
16H,6-22	221	6	208	6	0	0	1	0	0	0	0	0	0	0	
18H,6-24	227	6	214	6	0	0	1	0	0	0	0	0	0	0	
24H,0-24	230	6	217	6	0	0	1	0	0	0	0	0	0	0	

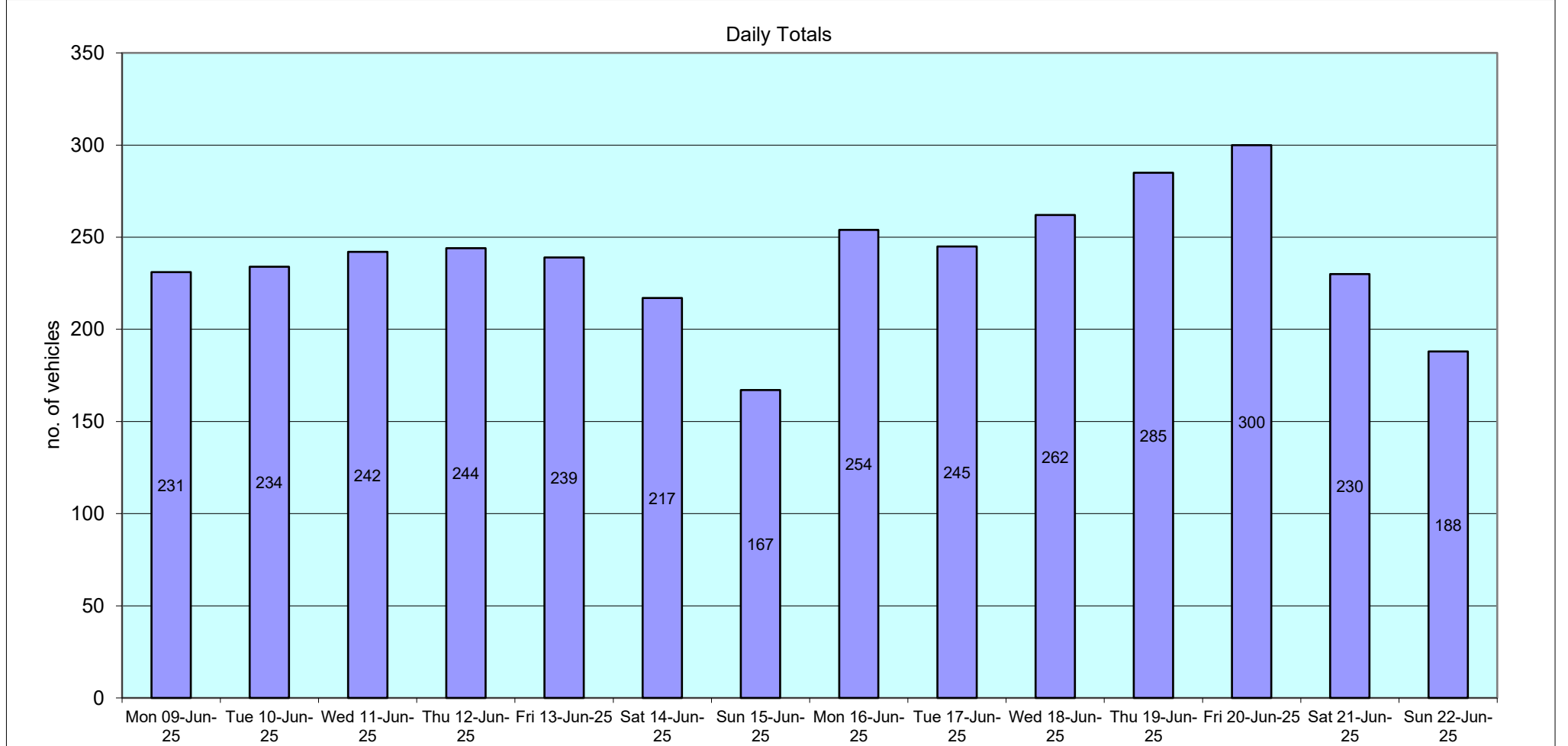
14480		HAVERHILL					Site No: 14480002		Location		Beavis Drive, Haverhill (East of Webb Close)					
Mon 09-Jun-25 to Sun 22-Jun-25						Channel: Westbound										
TIME PERIOD	TOTAL VEHICLES	MOTOR-CYCLES	CARS OR CAR-BASED LGV	LIGHT GOODS VEHICLES	BUSES	TWO AXLE, SIX TYRE, RIGID/ BUSES		FOUR OR MORE AXLE RIGID	FOUR OR LESS AXLE ARTIC	FIVE AXLE ARTIC	SIX OR MORE AXLE ARTIC	FIVE OR LESS AXLE MULTI-TRAILER ARTIC	SIX AXLE MULTI-TRAILER ARTIC	SEVEN OR MORE AXLE ARTIC		
Sun 22-Jun-25																
00:00	5	0	4	0	0	0	1	0	0	0	0	0	0	0		
01:00	4	0	4	0	0	0	0	0	0	0	0	0	0	0		
02:00	1	0	1	0	0	0	0	0	0	0	0	0	0	0		
03:00	0	0	0	0	0	0	0	0	0	0	0	0	0	0		
04:00	0	0	0	0	0	0	0	0	0	0	0	0	0	0		
05:00	0	0	0	0	0	0	0	0	0	0	0	0	0	0		
06:00	2	0	2	0	0	0	0	0	0	0	0	0	0	0		
07:00	1	0	1	0	0	0	0	0	0	0	0	0	0	0		
08:00	3	0	3	0	0	0	0	0	0	0	0	0	0	0		
09:00	3	0	3	0	0	0	0	0	0	0	0	0	0	0		
10:00	15	0	15	0	0	0	0	0	0	0	0	0	0	0		
11:00	14	0	13	0	0	0	1	0	0	0	0	0	0	0		
12:00	17	0	16	1	0	0	0	0	0	0	0	0	0	0		
13:00	16	0	16	0	0	0	0	0	0	0	0	0	0	0		
14:00	19	0	19	0	0	0	0	0	0	0	0	0	0	0		
15:00	19	0	18	1	0	0	0	0	0	0	0	0	0	0		
16:00	10	0	10	0	0	0	0	0	0	0	0	0	0	0		
17:00	8	0	8	0	0	0	0	0	0	0	0	0	0	0		
18:00	14	0	14	0	0	0	0	0	0	0	0	0	0	0		
19:00	14	0	13	0	0	0	1	0	0	0	0	0	0	0		
20:00	12	0	10	0	0	0	2	0	0	0	0	0	0	0		
21:00	6	0	6	0	0	0	0	0	0	0	0	0	0	0		
22:00	3	0	3	0	0	0	0	0	0	0	0	0	0	0		
23:00	2	0	2	0	0	0	0	0	0	0	0	0	0	0		
12H,7-19	139	0	136	2	0	0	1	0	0	0	0	0	0	0		
16H,6-22	173	0	167	2	0	0	4	0	0	0	0	0	0	0		
18H,6-24	178	0	172	2	0	0	4	0	0	0	0	0	0	0		
24H,0-24	188	0	181	2	0	0	5	0	0	0	0	0	0	0		

14480		HAVERHILL				Site No: 14480002		Location	Beavis Drive, Haverhill (East of Webb Close)						
Mon 09-Jun-25 to Sun 22-Jun-25						Channel: Westbound									
TIME PERIOD	TOTAL VEHICLES	MOTOR-CYCLES	CARS OR CAR-BASED LGV	LIGHT GOODS VEHICLES	BUSES	TWO AXLE, SIX TYRE, RIGID/ BUSES		FOUR OR MORE AXLE RIGID	FOUR OR LESS AXLE ARTIC	FIVE AXLE ARTIC	SIX OR MORE AXLE ARTIC	FIVE OR LESS AXLE MULTI-TRAILER ARTIC	SIX AXLE MULTI-TRAILER ARTIC	SEVEN OR MORE AXLE ARTIC	
Daily Totals															
Mon 09-Jun-25	231	1	214	8	0	1	7	0	0	0	0	0	0	0	
Tue 10-Jun-25	234	0	214	12	0	0	8	0	0	0	0	0	0	0	
Wed 11-Jun-25	242	3	215	8	0	1	15	0	0	0	0	0	0	0	
Thu 12-Jun-25	244	0	231	9	0	0	4	0	0	0	0	0	0	0	
Fri 13-Jun-25	239	1	212	13	0	0	13	0	0	0	0	0	0	0	
Sat 14-Jun-25	217	2	202	6	0	0	7	0	0	0	0	0	0	0	
Sun 15-Jun-25	167	0	158	3	0	0	5	0	0	0	0	1	0	0	
Mon 16-Jun-25	254	6	231	13	0	0	4	0	0	0	0	0	0	0	
Tue 17-Jun-25	245	7	227	8	0	0	3	0	0	0	0	0	0	0	
Wed 18-Jun-25	262	1	247	12	0	0	2	0	0	0	0	0	0	0	
Thu 19-Jun-25	285	4	260	14	0	1	5	0	0	0	1	0	0	0	
Fri 20-Jun-25	300	2	276	19	0	0	3	0	0	0	0	0	0	0	
Sat 21-Jun-25	230	6	217	6	0	0	1	0	0	0	0	0	0	0	
Sun 22-Jun-25	188	0	181	2	0	0	5	0	0	0	0	0	0	0	

14480 HAVERHILL Site No: 14480002 Location Beavis Drive, Haverhill (East of Webb Close)
 Mon 09-Jun-25 to Sun 22-Jun-25 Channel: Westbound

TIME PERIOD	TOTAL VEHICLES	MOTOR-CYCLES	CARS OR CAR-BASED LGV	LIGHT GOODS VEHICLES	BUSES	TWO AXLE, SIX TYRE, RIGID/ BUSES	THREE AXLE RIGID	FOUR OR MORE AXLE RIGID	FOUR OR LESS AXLE ARTIC	FIVE AXLE ARTIC	SIX OR MORE AXLE ARTIC	FIVE OR LESS AXLE MULTI-TRAILER ARTIC	SIX AXLE MULTI-TRAILER ARTIC	SEVEN OR MORE AXLE ARTIC
-------------	----------------	--------------	-----------------------	----------------------	-------	----------------------------------	------------------	-------------------------	-------------------------	-----------------	------------------------	---------------------------------------	------------------------------	--------------------------

Total Vehicles	3338	33	3085	133	0	3	82	0	0	0	1	1	0	0
----------------	------	----	------	-----	---	---	----	---	---	---	---	---	---	---



14480		HAVERHILL					Site No: 14480003		Location		Anne Suckling Rd, Haverhill (West of Falklands Rd)				
Mon 09-Jun-25 to Sun 22-Jun-25						Channel: Eastbound									
TIME PERIOD	TOTAL VEHICLES	MOTOR-CYCLES	CARS OR CAR-BASED LGV	LIGHT GOODS VEHICLES	BUSES	TWO AXLE, SIX TYRE, RIGID/ BUSES		FOUR OR MORE AXLE RIGID	FOUR OR LESS AXLE ARTIC	FIVE AXLE ARTIC	SIX OR MORE AXLE ARTIC	FIVE OR LESS AXLE MULTI-TRAILER ARTIC	SIX AXLE MULTI-TRAILER ARTIC	SEVEN OR MORE AXLE ARTIC	
Mon 09-Jun-25															
00:00	1	1	0	0	0	0	0	0	0	0	0	0	0	0	0
01:00	0	0	0	0	0	0	0	0	0	0	0	0	0	0	0
02:00	0	0	0	0	0	0	0	0	0	0	0	0	0	0	0
03:00	0	0	0	0	0	0	0	0	0	0	0	0	0	0	0
04:00	1	0	1	0	0	0	0	0	0	0	0	0	0	0	0
05:00	6	0	6	0	0	0	0	0	0	0	0	0	0	0	0
06:00	18	1	15	2	0	0	0	0	0	0	0	0	0	0	0
07:00	26	0	22	4	0	0	0	0	0	0	0	0	0	0	0
08:00	35	0	32	3	0	0	0	0	0	0	0	0	0	0	0
09:00	15	0	11	2	0	0	0	0	2	0	0	0	0	0	0
10:00	19	0	12	7	0	0	0	0	0	0	0	0	0	0	0
11:00	14	1	6	5	0	0	0	0	1	0	0	1	0	0	0
12:00	17	0	16	1	0	0	0	0	0	0	0	0	0	0	0
13:00	14	1	8	5	0	0	0	0	0	0	0	0	0	0	0
14:00	17	0	15	2	0	0	0	0	0	0	0	0	0	0	0
15:00	21	1	19	1	0	0	0	0	0	0	0	0	0	0	0
16:00	36	2	32	2	0	0	0	0	0	0	0	0	0	0	0
17:00	21	0	18	3	0	0	0	0	0	0	0	0	0	0	0
18:00	15	1	13	1	0	0	0	0	0	0	0	0	0	0	0
19:00	13	0	13	0	0	0	0	0	0	0	0	0	0	0	0
20:00	13	0	13	0	0	0	0	0	0	0	0	0	0	0	0
21:00	5	0	4	1	0	0	0	0	0	0	0	0	0	0	0
22:00	6	2	4	0	0	0	0	0	0	0	0	0	0	0	0
23:00	1	0	1	0	0	0	0	0	0	0	0	0	0	0	0
12H,7-19	250	6	204	36	0	0	0	0	3	0	0	1	0	0	0
16H,6-22	299	7	249	39	0	0	0	0	3	0	0	1	0	0	0
18H,6-24	306	9	254	39	0	0	0	0	3	0	0	1	0	0	0
24H,0-24	314	10	261	39	0	0	0	0	3	0	0	1	0	0	0

14480			HAVERHILL			Site No: 14480003		Location	Anne Suckling Rd, Haverhill (West of Falklands Rd)						
Mon 09-Jun-25 to Sun 22-Jun-25						Channel: Eastbound									
TIME PERIOD	TOTAL VEHICLES	MOTOR-CYCLES	CARS OR CAR-BASED LGV	LIGHT GOODS VEHICLES	BUSES	TWO AXLE, SIX TYRE, RIGID/ BUSES		FOUR OR MORE AXLE RIGID	FOUR OR LESS AXLE ARTIC	FIVE AXLE ARTIC	SIX OR MORE AXLE ARTIC	FIVE OR LESS AXLE MULTI-TRAILER ARTIC			SEVEN OR MORE AXLE ARTIC
						THREE AXLE RIGID						SIX AXLE MULTI-TRAILER ARTIC			
Tue 10-Jun-25															
00:00	0	0	0	0	0	0	0	0	0	0	0	0	0	0	
01:00	2	1	1	0	0	0	0	0	0	0	0	0	0	0	
02:00	0	0	0	0	0	0	0	0	0	0	0	0	0	0	
03:00	0	0	0	0	0	0	0	0	0	0	0	0	0	0	
04:00	1	0	1	0	0	0	0	0	0	0	0	0	0	0	
05:00	1	0	1	0	0	0	0	0	0	0	0	0	0	0	
06:00	19	0	18	1	0	0	0	0	0	0	0	0	0	0	
07:00	25	1	22	2	0	0	0	0	0	0	0	0	0	0	
08:00	32	0	29	3	0	0	0	0	0	0	0	0	0	0	
09:00	10	0	7	1	0	1	0	0	1	0	0	0	0	0	
10:00	11	0	7	4	0	0	0	0	0	0	0	0	0	0	
11:00	18	1	12	3	0	0	0	1	1	0	0	0	0	0	
12:00	8	0	6	2	0	0	0	0	0	0	0	0	0	0	
13:00	20	2	11	4	0	0	0	0	2	0	1	0	0	0	
14:00	16	0	14	0	0	0	0	0	2	0	0	0	0	0	
15:00	24	0	19	5	0	0	0	0	0	0	0	0	0	0	
16:00	28	1	24	2	0	0	0	0	1	0	0	0	0	0	
17:00	23	1	19	3	0	0	0	0	0	0	0	0	0	0	
18:00	19	0	17	2	0	0	0	0	0	0	0	0	0	0	
19:00	6	0	5	1	0	0	0	0	0	0	0	0	0	0	
20:00	10	2	7	1	0	0	0	0	0	0	0	0	0	0	
21:00	4	0	4	0	0	0	0	0	0	0	0	0	0	0	
22:00	2	0	2	0	0	0	0	0	0	0	0	0	0	0	
23:00	0	0	0	0	0	0	0	0	0	0	0	0	0	0	
12H,7-19	234	6	187	31	0	1	0	1	7	0	1	0	0	0	
16H,6-22	273	8	221	34	0	1	0	1	7	0	1	0	0	0	
18H,6-24	275	8	223	34	0	1	0	1	7	0	1	0	0	0	
24H,0-24	279	9	226	34	0	1	0	1	7	0	1	0	0	0	

14480		HAVERHILL					Site No: 14480003		Location		Anne Suckling Rd, Haverhill (West of Falklands Rd)				
Mon 09-Jun-25 to Sun 22-Jun-25						Channel: Eastbound									
TIME PERIOD	TOTAL VEHICLES	MOTOR-CYCLES	CARS OR CAR-BASED LGV	LIGHT GOODS VEHICLES	BUSES	TWO AXLE, SIX TYRE, RIGID/ BUSES		FOUR OR MORE AXLE RIGID	FOUR OR LESS AXLE ARTIC	FIVE AXLE ARTIC	SIX OR MORE AXLE ARTIC	FIVE OR LESS AXLE MULTI-TRAILER ARTIC	SIX AXLE MULTI-TRAILER ARTIC	SEVEN OR MORE AXLE ARTIC	
Wed 11-Jun-25															
00:00	1	0	1	0	0	0	0	0	0	0	0	0	0	0	
01:00	1	1	0	0	0	0	0	0	0	0	0	0	0	0	
02:00	0	0	0	0	0	0	0	0	0	0	0	0	0	0	
03:00	0	0	0	0	0	0	0	0	0	0	0	0	0	0	
04:00	1	0	1	0	0	0	0	0	0	0	0	0	0	0	
05:00	3	0	3	0	0	0	0	0	0	0	0	0	0	0	
06:00	20	0	18	2	0	0	0	0	0	0	0	0	0	0	
07:00	23	0	21	2	0	0	0	0	0	0	0	0	0	0	
08:00	30	0	25	2	0	0	0	0	3	0	0	0	0	0	
09:00	18	0	17	1	0	0	0	0	0	0	0	0	0	0	
10:00	10	0	7	1	0	1	0	0	1	0	0	0	0	0	
11:00	18	0	9	7	0	1	0	0	1	0	0	0	0	0	
12:00	20	2	17	1	0	0	0	0	0	0	0	0	0	0	
13:00	15	1	11	1	0	0	0	0	2	0	0	0	0	0	
14:00	21	0	17	4	0	0	0	0	0	0	0	0	0	0	
15:00	27	2	21	4	0	0	0	0	0	0	0	0	0	0	
16:00	29	1	27	1	0	0	0	0	0	0	0	0	0	0	
17:00	28	2	24	2	0	0	0	0	0	0	0	0	0	0	
18:00	17	1	13	3	0	0	0	0	0	0	0	0	0	0	
19:00	17	3	13	1	0	0	0	0	0	0	0	0	0	0	
20:00	11	1	10	0	0	0	0	0	0	0	0	0	0	0	
21:00	9	0	8	1	0	0	0	0	0	0	0	0	0	0	
22:00	3	0	3	0	0	0	0	0	0	0	0	0	0	0	
23:00	2	1	1	0	0	0	0	0	0	0	0	0	0	0	
12H,7-19	256	9	209	29	0	2	0	0	7	0	0	0	0	0	
16H,6-22	313	13	258	33	0	2	0	0	7	0	0	0	0	0	
18H,6-24	318	14	262	33	0	2	0	0	7	0	0	0	0	0	
24H,0-24	324	15	267	33	0	2	0	0	7	0	0	0	0	0	

14480		HAVERHILL					Site No: 14480003		Location		Anne Suckling Rd, Haverhill (West of Falklands Rd)				
Mon 09-Jun-25 to Sun 22-Jun-25						Channel: Eastbound									
TIME PERIOD	TOTAL VEHICLES	MOTOR-CYCLES	CARS OR CAR-BASED LGV	LIGHT GOODS VEHICLES	BUSES	TWO AXLE, SIX TYRE, RIGID/ BUSES		FOUR OR MORE AXLE RIGID	FOUR OR LESS AXLE ARTIC	FIVE AXLE ARTIC	SIX OR MORE AXLE ARTIC	FIVE OR LESS AXLE MULTI-TRAILER ARTIC	SIX AXLE MULTI-TRAILER ARTIC	SEVEN OR MORE AXLE ARTIC	
Thu 12-Jun-25															
00:00	1	0	1	0	0	0	0	0	0	0	0	0	0	0	
01:00	0	0	0	0	0	0	0	0	0	0	0	0	0	0	
02:00	0	0	0	0	0	0	0	0	0	0	0	0	0	0	
03:00	0	0	0	0	0	0	0	0	0	0	0	0	0	0	
04:00	0	0	0	0	0	0	0	0	0	0	0	0	0	0	
05:00	6	0	5	1	0	0	0	0	0	0	0	0	0	0	
06:00	23	0	19	4	0	0	0	0	0	0	0	0	0	0	
07:00	28	1	24	3	0	0	0	0	0	0	0	0	0	0	
08:00	35	0	32	3	0	0	0	0	0	0	0	0	0	0	
09:00	15	0	14	0	0	0	0	0	1	0	0	0	0	0	
10:00	15	0	13	1	0	0	1	0	0	0	0	0	0	0	
11:00	15	1	11	2	0	0	1	0	0	0	0	0	0	0	
12:00	18	1	13	4	0	0	0	0	0	0	0	0	0	0	
13:00	15	1	11	3	0	0	0	0	0	0	0	0	0	0	
14:00	17	1	16	0	0	0	0	0	0	0	0	0	0	0	
15:00	17	1	14	2	0	0	0	0	0	0	0	0	0	0	
16:00	33	1	29	3	0	0	0	0	0	0	0	0	0	0	
17:00	18	0	15	3	0	0	0	0	0	0	0	0	0	0	
18:00	22	0	21	1	0	0	0	0	0	0	0	0	0	0	
19:00	18	2	14	2	0	0	0	0	0	0	0	0	0	0	
20:00	10	2	7	1	0	0	0	0	0	0	0	0	0	0	
21:00	14	0	13	1	0	0	0	0	0	0	0	0	0	0	
22:00	7	0	6	1	0	0	0	0	0	0	0	0	0	0	
23:00	2	0	2	0	0	0	0	0	0	0	0	0	0	0	
12H,7-19	248	7	213	25	0	0	2	0	1	0	0	0	0	0	
16H,6-22	313	11	266	33	0	0	2	0	1	0	0	0	0	0	
18H,6-24	322	11	274	34	0	0	2	0	1	0	0	0	0	0	
24H,0-24	329	11	280	35	0	0	2	0	1	0	0	0	0	0	

14480			HAVERHILL			Site No: 14480003		Location	Anne Suckling Rd, Haverhill (West of Falklands Rd)					
Mon 09-Jun-25 to Sun 22-Jun-25						Channel: Eastbound								
TIME PERIOD	TOTAL VEHICLES	MOTOR-CYCLES	CARS OR CAR-BASED LGV	LIGHT GOODS VEHICLES	BUSES	TWO AXLE, SIX TYRE, RIGID/ BUSES		FOUR OR MORE AXLE RIGID	FOUR OR LESS AXLE ARTIC	FIVE AXLE ARTIC	SIX OR MORE AXLE ARTIC	FIVE OR LESS AXLE MULTI-TRAILER ARTIC		
						THREE AXLE RIGID	SEVEN OR MORE AXLE ARTIC							
Fri 13-Jun-25														
00:00	4	1	3	0	0	0	0	0	0	0	0	0	0	0
01:00	0	0	0	0	0	0	0	0	0	0	0	0	0	0
02:00	0	0	0	0	0	0	0	0	0	0	0	0	0	0
03:00	1	1	0	0	0	0	0	0	0	0	0	0	0	0
04:00	0	0	0	0	0	0	0	0	0	0	0	0	0	0
05:00	7	0	7	0	0	0	0	0	0	0	0	0	0	0
06:00	9	1	6	2	0	0	0	0	0	0	0	0	0	0
07:00	28	0	27	1	0	0	0	0	0	0	0	0	0	0
08:00	33	0	27	6	0	0	0	0	0	0	0	0	0	0
09:00	17	1	16	0	0	0	0	0	0	0	0	0	0	0
10:00	13	0	12	1	0	0	0	0	0	0	0	0	0	0
11:00	15	0	13	2	0	0	0	0	0	0	0	0	0	0
12:00	24	0	17	6	0	0	0	0	1	0	0	0	0	0
13:00	22	1	18	1	1	0	0	0	1	0	0	0	0	0
14:00	29	2	20	7	0	0	0	0	0	0	0	0	0	0
15:00	32	1	30	1	0	0	0	0	0	0	0	0	0	0
16:00	34	0	30	3	0	0	0	0	1	0	0	0	0	0
17:00	26	0	22	4	0	0	0	0	0	0	0	0	0	0
18:00	23	0	23	0	0	0	0	0	0	0	0	0	0	0
19:00	23	1	20	2	0	0	0	0	0	0	0	0	0	0
20:00	13	1	11	1	0	0	0	0	0	0	0	0	0	0
21:00	8	1	7	0	0	0	0	0	0	0	0	0	0	0
22:00	11	1	10	0	0	0	0	0	0	0	0	0	0	0
23:00	1	0	1	0	0	0	0	0	0	0	0	0	0	0
12H,7-19	296	5	255	32	1	0	0	0	3	0	0	0	0	0
16H,6-22	349	9	299	37	1	0	0	0	3	0	0	0	0	0
18H,6-24	361	10	310	37	1	0	0	0	3	0	0	0	0	0
24H,0-24	373	12	320	37	1	0	0	0	3	0	0	0	0	0

14480		HAVERHILL					Site No: 14480003		Location		Anne Suckling Rd, Haverhill (West of Falklands Rd)				
Mon 09-Jun-25 to Sun 22-Jun-25						Channel: Eastbound									
TIME PERIOD	TOTAL VEHICLES	MOTOR-CYCLES	CARS OR CAR-BASED LGV	LIGHT GOODS VEHICLES	BUSES	TWO AXLE, SIX TYRE, RIGID/ BUSES		FOUR OR MORE AXLE RIGID	FOUR OR LESS AXLE ARTIC	FIVE AXLE ARTIC	SIX OR MORE AXLE ARTIC	FIVE OR LESS AXLE MULTI-TRAILER ARTIC	SIX AXLE MULTI-TRAILER ARTIC	SEVEN OR MORE AXLE ARTIC	
Sat 14-Jun-25															
00:00	3	0	3	0	0	0	0	0	0	0	0	0	0	0	
01:00	1	0	1	0	0	0	0	0	0	0	0	0	0	0	
02:00	0	0	0	0	0	0	0	0	0	0	0	0	0	0	
03:00	2	0	2	0	0	0	0	0	0	0	0	0	0	0	
04:00	1	0	1	0	0	0	0	0	0	0	0	0	0	0	
05:00	4	1	3	0	0	0	0	0	0	0	0	0	0	0	
06:00	5	1	3	1	0	0	0	0	0	0	0	0	0	0	
07:00	4	0	4	0	0	0	0	0	0	0	0	0	0	0	
08:00	9	0	7	2	0	0	0	0	0	0	0	0	0	0	
09:00	14	0	14	0	0	0	0	0	0	0	0	0	0	0	
10:00	15	0	12	3	0	0	0	0	0	0	0	0	0	0	
11:00	28	1	26	1	0	0	0	0	0	0	0	0	0	0	
12:00	22	1	17	4	0	0	0	0	0	0	0	0	0	0	
13:00	29	1	22	6	0	0	0	0	0	0	0	0	0	0	
14:00	24	0	22	2	0	0	0	0	0	0	0	0	0	0	
15:00	12	1	11	0	0	0	0	0	0	0	0	0	0	0	
16:00	10	0	8	2	0	0	0	0	0	0	0	0	0	0	
17:00	19	0	18	1	0	0	0	0	0	0	0	0	0	0	
18:00	12	0	12	0	0	0	0	0	0	0	0	0	0	0	
19:00	19	1	18	0	0	0	0	0	0	0	0	0	0	0	
20:00	15	1	13	0	0	0	0	0	1	0	0	0	0	0	
21:00	5	0	4	1	0	0	0	0	0	0	0	0	0	0	
22:00	5	0	5	0	0	0	0	0	0	0	0	0	0	0	
23:00	6	0	6	0	0	0	0	0	0	0	0	0	0	0	
12H,7-19	198	4	173	21	0	0	0	0	0	0	0	0	0	0	
16H,6-22	242	7	211	23	0	0	0	0	1	0	0	0	0	0	
18H,6-24	253	7	222	23	0	0	0	0	1	0	0	0	0	0	
24H,0-24	264	8	232	23	0	0	0	0	1	0	0	0	0	0	

14480			HAVERHILL			Site No: 14480003		Location	Anne Suckling Rd, Haverhill (West of Falklands Rd)						
Mon 09-Jun-25 to Sun 22-Jun-25						Channel: Eastbound									
TIME PERIOD	TOTAL VEHICLES	MOTOR-CYCLES	CARS OR CAR-BASED LGV	LIGHT GOODS VEHICLES	BUSES	TWO AXLE, SIX TYRE, RIGID/ BUSES		FOUR OR MORE AXLE RIGID	FOUR OR LESS AXLE ARTIC	FIVE AXLE ARTIC	SIX OR MORE AXLE ARTIC	FIVE OR LESS AXLE MULTI-TRAILER ARTIC	SIX AXLE MULTI-TRAILER ARTIC	SEVEN OR MORE AXLE ARTIC	
Sun 15-Jun-25															
00:00	1	0	1	0	0	0	0	0	0	0	0	0	0	0	
01:00	1	1	0	0	0	0	0	0	0	0	0	0	0	0	
02:00	0	0	0	0	0	0	0	0	0	0	0	0	0	0	
03:00	2	0	2	0	0	0	0	0	0	0	0	0	0	0	
04:00	1	0	1	0	0	0	0	0	0	0	0	0	0	0	
05:00	1	0	1	0	0	0	0	0	0	0	0	0	0	0	
06:00	5	1	4	0	0	0	0	0	0	0	0	0	0	0	
07:00	4	1	2	1	0	0	0	0	0	0	0	0	0	0	
08:00	9	0	9	0	0	0	0	0	0	0	0	0	0	0	
09:00	12	0	11	1	0	0	0	0	0	0	0	0	0	0	
10:00	18	0	17	1	0	0	0	0	0	0	0	0	0	0	
11:00	23	1	21	1	0	0	0	0	0	0	0	0	0	0	
12:00	21	0	20	1	0	0	0	0	0	0	0	0	0	0	
13:00	18	0	17	1	0	0	0	0	0	0	0	0	0	0	
14:00	14	1	12	1	0	0	0	0	0	0	0	0	0	0	
15:00	16	1	13	2	0	0	0	0	0	0	0	0	0	0	
16:00	13	0	12	1	0	0	0	0	0	0	0	0	0	0	
17:00	7	0	6	1	0	0	0	0	0	0	0	0	0	0	
18:00	14	0	13	1	0	0	0	0	0	0	0	0	0	0	
19:00	9	0	9	0	0	0	0	0	0	0	0	0	0	0	
20:00	10	0	7	3	0	0	0	0	0	0	0	0	0	0	
21:00	6	0	6	0	0	0	0	0	0	0	0	0	0	0	
22:00	7	3	3	1	0	0	0	0	0	0	0	0	0	0	
23:00	2	0	2	0	0	0	0	0	0	0	0	0	0	0	
12H,7-19	169	4	153	12	0	0	0	0	0	0	0	0	0	0	
16H,6-22	199	5	179	15	0	0	0	0	0	0	0	0	0	0	
18H,6-24	208	8	184	16	0	0	0	0	0	0	0	0	0	0	
24H,0-24	214	9	189	16	0	0	0	0	0	0	0	0	0	0	

14480			HAVERHILL			Site No: 14480003		Location	Anne Suckling Rd, Haverhill (West of Falklands Rd)					
Mon 09-Jun-25 to Sun 22-Jun-25						Channel: Eastbound								
TIME PERIOD	TOTAL VEHICLES	MOTOR-CYCLES	CARS OR CAR-BASED LGV	LIGHT GOODS VEHICLES	BUSES	TWO AXLE, SIX TYRE, RIGID/ BUSES		FOUR OR MORE AXLE RIGID	FOUR OR LESS AXLE ARTIC	FIVE AXLE ARTIC	SIX OR MORE AXLE ARTIC	FIVE OR LESS AXLE MULTI-TRAILER ARTIC		
						THREE AXLE RIGID	SEVEN OR MORE AXLE ARTIC							
Mon 16-Jun-25														
00:00	1	1	0	0	0	0	0	0	0	0	0	0	0	0
01:00	0	0	0	0	0	0	0	0	0	0	0	0	0	0
02:00	1	1	0	0	0	0	0	0	0	0	0	0	0	0
03:00	1	0	1	0	0	0	0	0	0	0	0	0	0	0
04:00	1	0	1	0	0	0	0	0	0	0	0	0	0	0
05:00	5	1	2	2	0	0	0	0	0	0	0	0	0	0
06:00	21	0	18	3	0	0	0	0	0	0	0	0	0	0
07:00	42	1	36	5	0	0	0	0	0	0	0	0	0	0
08:00	33	0	27	5	0	0	0	0	1	0	0	0	0	0
09:00	8	0	8	0	0	0	0	0	0	0	0	0	0	0
10:00	13	0	10	3	0	0	0	0	0	0	0	0	0	0
11:00	13	0	10	3	0	0	0	0	0	0	0	0	0	0
12:00	14	0	13	1	0	0	0	0	0	0	0	0	0	0
13:00	17	1	14	2	0	0	0	0	0	0	0	0	0	0
14:00	20	0	15	5	0	0	0	0	0	0	0	0	0	0
15:00	27	0	23	4	0	0	0	0	0	0	0	0	0	0
16:00	20	0	20	0	0	0	0	0	0	0	0	0	0	0
17:00	14	2	12	0	0	0	0	0	0	0	0	0	0	0
18:00	16	1	13	2	0	0	0	0	0	0	0	0	0	0
19:00	18	0	18	0	0	0	0	0	0	0	0	0	0	0
20:00	7	0	7	0	0	0	0	0	0	0	0	0	0	0
21:00	4	1	3	0	0	0	0	0	0	0	0	0	0	0
22:00	2	0	1	1	0	0	0	0	0	0	0	0	0	0
23:00	3	0	2	1	0	0	0	0	0	0	0	0	0	0
12H,7-19	237	5	201	30	0	0	0	0	1	0	0	0	0	0
16H,6-22	287	6	247	33	0	0	0	0	1	0	0	0	0	0
18H,6-24	292	6	250	35	0	0	0	0	1	0	0	0	0	0
24H,0-24	301	9	254	37	0	0	0	0	1	0	0	0	0	0

14480			HAVERHILL			Site No: 14480003		Location	Anne Suckling Rd, Haverhill (West of Falklands Rd)						
Mon 09-Jun-25 to Sun 22-Jun-25						Channel: Eastbound									
TIME PERIOD	TOTAL VEHICLES	MOTOR-CYCLES	CARS OR CAR-BASED LGV	LIGHT GOODS VEHICLES	BUSES	TWO AXLE, SIX TYRE, RIGID/ BUSES		FOUR OR MORE AXLE RIGID	FOUR OR LESS AXLE ARTIC	FIVE AXLE ARTIC	SIX OR MORE AXLE ARTIC	FIVE OR LESS AXLE MULTI-TRAILER ARTIC			SEVEN OR MORE AXLE ARTIC
						THREE AXLE RIGID						SIX AXLE MULTI-TRAILER ARTIC			
Tue 17-Jun-25															
00:00	0	0	0	0	0	0	0	0	0	0	0	0	0	0	0
01:00	0	0	0	0	0	0	0	0	0	0	0	0	0	0	0
02:00	0	0	0	0	0	0	0	0	0	0	0	0	0	0	0
03:00	3	0	2	1	0	0	0	0	0	0	0	0	0	0	0
04:00	3	0	3	0	0	0	0	0	0	0	0	0	0	0	0
05:00	4	1	3	0	0	0	0	0	0	0	0	0	0	0	0
06:00	20	0	18	2	0	0	0	0	0	0	0	0	0	0	0
07:00	32	1	25	5	0	0	1	0	0	0	0	0	0	0	0
08:00	30	0	27	2	0	0	0	0	1	0	0	0	0	0	0
09:00	14	0	12	1	0	1	0	0	0	0	0	0	0	0	0
10:00	15	2	10	3	0	0	0	0	0	0	0	0	0	0	0
11:00	13	0	8	5	0	0	0	0	0	0	0	0	0	0	0
12:00	16	0	12	4	0	0	0	0	0	0	0	0	0	0	0
13:00	18	0	11	5	0	0	2	0	0	0	0	0	0	0	0
14:00	9	2	6	1	0	0	0	0	0	0	0	0	0	0	0
15:00	19	1	17	1	0	0	0	0	0	0	0	0	0	0	0
16:00	34	1	30	3	0	0	0	0	0	0	0	0	0	0	0
17:00	19	2	13	4	0	0	0	0	0	0	0	0	0	0	0
18:00	13	0	12	1	0	0	0	0	0	0	0	0	0	0	0
19:00	21	0	18	3	0	0	0	0	0	0	0	0	0	0	0
20:00	12	3	6	3	0	0	0	0	0	0	0	0	0	0	0
21:00	4	1	3	0	0	0	0	0	0	0	0	0	0	0	0
22:00	7	1	5	1	0	0	0	0	0	0	0	0	0	0	0
23:00	5	0	5	0	0	0	0	0	0	0	0	0	0	0	0
12H,7-19	232	9	183	35	0	1	3	0	1	0	0	0	0	0	0
16H,6-22	289	13	228	43	0	1	3	0	1	0	0	0	0	0	0
18H,6-24	301	14	238	44	0	1	3	0	1	0	0	0	0	0	0
24H,0-24	311	15	246	45	0	1	3	0	1	0	0	0	0	0	0

14480			HAVERHILL			Site No: 14480003		Location	Anne Suckling Rd, Haverhill (West of Falklands Rd)						
Mon 09-Jun-25 to Sun 22-Jun-25						Channel: Eastbound									
TIME PERIOD	TOTAL VEHICLES	MOTOR-CYCLES	CARS OR CAR-BASED LGV	LIGHT GOODS VEHICLES	BUSES	TWO AXLE, SIX TYRE, RIGID/ BUSES		FOUR OR MORE AXLE RIGID	FOUR OR LESS AXLE ARTIC	FIVE AXLE ARTIC	SIX OR MORE AXLE ARTIC	FIVE OR LESS AXLE MULTI-TRAILER ARTIC		SEVEN OR MORE AXLE ARTIC	
						THREE AXLE RIGID									
Wed 18-Jun-25															
00:00	0	0	0	0	0	0	0	0	0	0	0	0	0	0	0
01:00	1	1	0	0	0	0	0	0	0	0	0	0	0	0	0
02:00	0	0	0	0	0	0	0	0	0	0	0	0	0	0	0
03:00	1	0	1	0	0	0	0	0	0	0	0	0	0	0	0
04:00	3	0	3	0	0	0	0	0	0	0	0	0	0	0	0
05:00	1	1	0	0	0	0	0	0	0	0	0	0	0	0	0
06:00	21	0	19	2	0	0	0	0	0	0	0	0	0	0	0
07:00	25	0	20	4	0	0	0	0	1	0	0	0	0	0	0
08:00	33	0	30	3	0	0	0	0	0	0	0	0	0	0	0
09:00	21	0	15	3	1	1	0	1	0	0	0	0	0	0	0
10:00	8	1	7	0	0	0	0	0	0	0	0	0	0	0	0
11:00	13	0	10	2	0	0	0	1	0	0	0	0	0	0	0
12:00	25	0	19	6	0	0	0	0	0	0	0	0	0	0	0
13:00	13	3	8	1	0	0	0	0	1	0	0	0	0	0	0
14:00	25	1	19	3	0	0	2	0	0	0	0	0	0	0	0
15:00	35	1	31	3	0	0	0	0	0	0	0	0	0	0	0
16:00	33	3	28	2	0	0	0	0	0	0	0	0	0	0	0
17:00	16	0	14	2	0	0	0	0	0	0	0	0	0	0	0
18:00	21	1	19	1	0	0	0	0	0	0	0	0	0	0	0
19:00	19	0	18	1	0	0	0	0	0	0	0	0	0	0	0
20:00	10	0	10	0	0	0	0	0	0	0	0	0	0	0	0
21:00	10	0	9	1	0	0	0	0	0	0	0	0	0	0	0
22:00	7	2	5	0	0	0	0	0	0	0	0	0	0	0	0
23:00	3	1	1	1	0	0	0	0	0	0	0	0	0	0	0
12H,7-19	268	10	220	30	1	1	2	2	2	0	0	0	0	0	0
16H,6-22	328	10	276	34	1	1	2	2	2	0	0	0	0	0	0
18H,6-24	338	13	282	35	1	1	2	2	2	0	0	0	0	0	0
24H,0-24	344	15	286	35	1	1	2	2	2	0	0	0	0	0	0

14480			HAVERHILL			Site No: 14480003		Location	Anne Suckling Rd, Haverhill (West of Falklands Rd)					
Mon 09-Jun-25 to Sun 22-Jun-25						Channel: Eastbound								
TIME PERIOD	TOTAL VEHICLES	MOTOR-CYCLES	CARS OR CAR-BASED LGV	LIGHT GOODS VEHICLES	BUSES	TWO AXLE, SIX TYRE, RIGID/ BUSES		FOUR OR MORE AXLE RIGID	FOUR OR LESS AXLE ARTIC	FIVE AXLE ARTIC	SIX OR MORE AXLE ARTIC	FIVE OR LESS AXLE MULTI-TRAILER ARTIC		
						THREE AXLE RIGID						SIX AXLE MULTI-TRAILER ARTIC	SEVEN OR MORE AXLE ARTIC	
Thu 19-Jun-25														
00:00	3	1	2	0	0	0	0	0	0	0	0	0	0	0
01:00	0	0	0	0	0	0	0	0	0	0	0	0	0	0
02:00	0	0	0	0	0	0	0	0	0	0	0	0	0	0
03:00	0	0	0	0	0	0	0	0	0	0	0	0	0	0
04:00	2	0	1	1	0	0	0	0	0	0	0	0	0	0
05:00	3	0	3	0	0	0	0	0	0	0	0	0	0	0
06:00	15	0	12	3	0	0	0	0	0	0	0	0	0	0
07:00	21	0	18	2	0	0	1	0	0	0	0	0	0	0
08:00	39	1	34	3	0	0	0	0	1	0	0	0	0	0
09:00	21	1	15	1	0	1	2	0	0	0	1	0	0	0
10:00	13	1	11	1	0	0	0	0	0	0	0	0	0	0
11:00	19	0	14	2	1	0	2	0	0	0	0	0	0	0
12:00	16	2	11	2	0	0	0	1	0	0	0	0	0	0
13:00	15	1	12	2	0	0	0	0	0	0	0	0	0	0
14:00	22	0	21	1	0	0	0	0	0	0	0	0	0	0
15:00	28	0	22	6	0	0	0	0	0	0	0	0	0	0
16:00	45	1	38	6	0	0	0	0	0	0	0	0	0	0
17:00	21	1	15	5	0	0	0	0	0	0	0	0	0	0
18:00	24	1	19	4	0	0	0	0	0	0	0	0	0	0
19:00	14	1	13	0	0	0	0	0	0	0	0	0	0	0
20:00	17	3	13	1	0	0	0	0	0	0	0	0	0	0
21:00	10	1	8	1	0	0	0	0	0	0	0	0	0	0
22:00	6	0	6	0	0	0	0	0	0	0	0	0	0	0
23:00	2	1	1	0	0	0	0	0	0	0	0	0	0	0
12H,7-19	284	9	230	35	1	1	5	1	1	0	1	0	0	0
16H,6-22	340	14	276	40	1	1	5	1	1	0	1	0	0	0
18H,6-24	348	15	283	40	1	1	5	1	1	0	1	0	0	0
24H,0-24	356	16	289	41	1	1	5	1	1	0	1	0	0	0

14480		HAVERHILL					Site No: 14480003		Location		Anne Suckling Rd, Haverhill (West of Falklands Rd)				
Mon 09-Jun-25 to Sun 22-Jun-25						Channel: Eastbound									
TIME PERIOD	TOTAL VEHICLES	MOTOR-CYCLES	CARS OR CAR-BASED LGV	LIGHT GOODS VEHICLES	BUSES	TWO AXLE, SIX TYRE, RIGID/ BUSES		FOUR OR MORE AXLE RIGID	FOUR OR LESS AXLE ARTIC	FIVE AXLE ARTIC	SIX OR MORE AXLE ARTIC	FIVE OR LESS AXLE MULTI-TRAILER ARTIC	SIX AXLE MULTI-TRAILER ARTIC	SEVEN OR MORE AXLE ARTIC	
Fri 20-Jun-25															
00:00	1	0	1	0	0	0	0	0	0	0	0	0	0	0	
01:00	1	1	0	0	0	0	0	0	0	0	0	0	0	0	
02:00	0	0	0	0	0	0	0	0	0	0	0	0	0	0	
03:00	0	0	0	0	0	0	0	0	0	0	0	0	0	0	
04:00	1	0	1	0	0	0	0	0	0	0	0	0	0	0	
05:00	5	1	4	0	0	0	0	0	0	0	0	0	0	0	
06:00	12	1	8	3	0	0	0	0	0	0	0	0	0	0	
07:00	22	0	20	2	0	0	0	0	0	0	0	0	0	0	
08:00	45	1	39	5	0	0	0	0	0	0	0	0	0	0	
09:00	19	1	15	1	0	0	1	0	1	0	0	0	0	0	
10:00	14	1	11	2	0	0	0	0	0	0	0	0	0	0	
11:00	16	0	12	4	0	0	0	0	0	0	0	0	0	0	
12:00	12	0	10	1	0	1	0	0	0	0	0	0	0	0	
13:00	18	2	10	5	0	0	0	0	1	0	0	0	0	0	
14:00	33	1	25	6	0	0	0	0	1	0	0	0	0	0	
15:00	30	2	25	2	0	0	0	0	1	0	0	0	0	0	
16:00	33	1	26	5	0	0	0	0	1	0	0	0	0	0	
17:00	21	0	17	4	0	0	0	0	0	0	0	0	0	0	
18:00	20	0	17	3	0	0	0	0	0	0	0	0	0	0	
19:00	20	2	18	0	0	0	0	0	0	0	0	0	0	0	
20:00	23	0	22	1	0	0	0	0	0	0	0	0	0	0	
21:00	8	0	8	0	0	0	0	0	0	0	0	0	0	0	
22:00	8	0	6	2	0	0	0	0	0	0	0	0	0	0	
23:00	4	1	3	0	0	0	0	0	0	0	0	0	0	0	
12H,7-19	283	9	227	40	0	1	1	0	5	0	0	0	0	0	
16H,6-22	346	12	283	44	0	1	1	0	5	0	0	0	0	0	
18H,6-24	358	13	292	46	0	1	1	0	5	0	0	0	0	0	
24H,0-24	366	15	298	46	0	1	1	0	5	0	0	0	0	0	

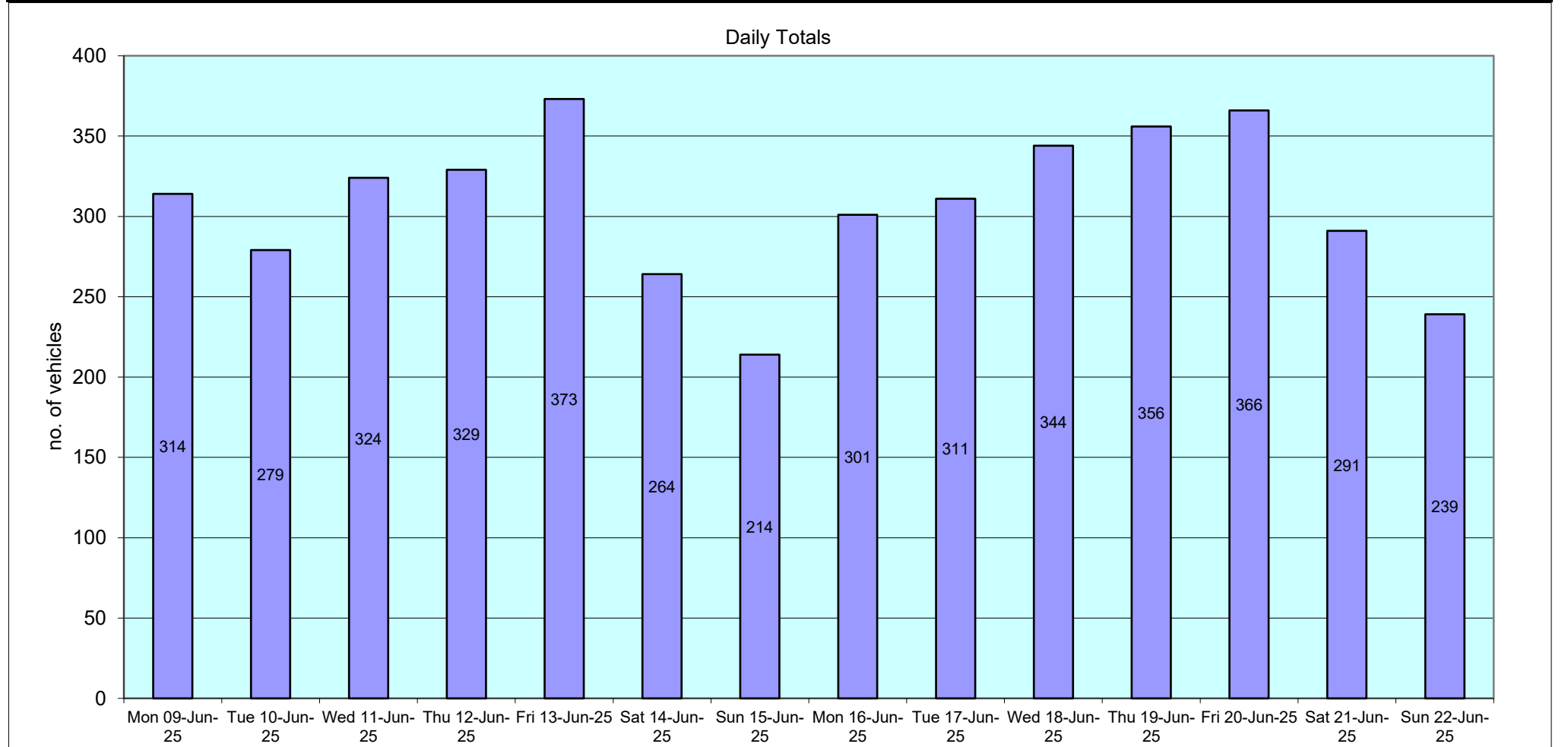
14480			HAVERHILL			Site No: 14480003		Location	Anne Suckling Rd, Haverhill (West of Falklands Rd)						
Mon 09-Jun-25 to Sun 22-Jun-25						Channel: Eastbound									
TIME PERIOD	TOTAL VEHICLES	MOTOR-CYCLES	CARS OR CAR-BASED LGV	LIGHT GOODS VEHICLES	BUSES	TWO AXLE, SIX TYRE, RIGID/ BUSES		FOUR OR MORE AXLE RIGID	FOUR OR LESS AXLE ARTIC	FIVE AXLE ARTIC	SIX OR MORE AXLE ARTIC	FIVE OR LESS AXLE MULTI-TRAILER ARTIC			SEVEN OR MORE AXLE ARTIC
						THREE AXLE RIGID						SIX AXLE MULTI-TRAILER ARTIC			
Sat 21-Jun-25															
00:00	4	0	4	0	0	0	0	0	0	0	0	0	0	0	0
01:00	2	1	1	0	0	0	0	0	0	0	0	0	0	0	0
02:00	0	0	0	0	0	0	0	0	0	0	0	0	0	0	0
03:00	0	0	0	0	0	0	0	0	0	0	0	0	0	0	0
04:00	2	1	1	0	0	0	0	0	0	0	0	0	0	0	0
05:00	1	0	1	0	0	0	0	0	0	0	0	0	0	0	0
06:00	9	0	8	1	0	0	0	0	0	0	0	0	0	0	0
07:00	9	0	8	1	0	0	0	0	0	0	0	0	0	0	0
08:00	23	1	19	1	0	1	1	0	0	0	0	0	0	0	0
09:00	11	0	11	0	0	0	0	0	0	0	0	0	0	0	0
10:00	14	0	13	1	0	0	0	0	0	0	0	0	0	0	0
11:00	25	0	22	3	0	0	0	0	0	0	0	0	0	0	0
12:00	19	3	14	2	0	0	0	0	0	0	0	0	0	0	0
13:00	37	0	30	6	0	1	0	0	0	0	0	0	0	0	0
14:00	20	4	15	1	0	0	0	0	0	0	0	0	0	0	0
15:00	17	0	15	2	0	0	0	0	0	0	0	0	0	0	0
16:00	17	2	13	2	0	0	0	0	0	0	0	0	0	0	0
17:00	13	2	10	1	0	0	0	0	0	0	0	0	0	0	0
18:00	13	3	10	0	0	0	0	0	0	0	0	0	0	0	0
19:00	15	2	12	0	0	0	0	1	0	0	0	0	0	0	0
20:00	12	2	10	0	0	0	0	0	0	0	0	0	0	0	0
21:00	12	0	12	0	0	0	0	0	0	0	0	0	0	0	0
22:00	11	0	10	1	0	0	0	0	0	0	0	0	0	0	0
23:00	5	1	2	1	0	0	1	0	0	0	0	0	0	0	0
12H,7-19	218	15	180	20	0	2	1	0	0	0	0	0	0	0	0
16H,6-22	266	19	222	21	0	2	1	1	0	0	0	0	0	0	0
18H,6-24	282	20	234	23	0	2	2	1	0	0	0	0	0	0	0
24H,0-24	291	22	241	23	0	2	2	1	0	0	0	0	0	0	0

14480			HAVERHILL			Site No: 14480003		Location	Anne Suckling Rd, Haverhill (West of Falklands Rd)					
Mon 09-Jun-25 to Sun 22-Jun-25						Channel: Eastbound								
TIME PERIOD	TOTAL VEHICLES	MOTOR-CYCLES	CARS OR CAR-BASED LGV	LIGHT GOODS VEHICLES	BUSES	TWO AXLE, SIX TYRE, RIGID/ BUSES		FOUR OR MORE AXLE RIGID	FOUR OR LESS AXLE ARTIC	FIVE AXLE ARTIC	SIX OR MORE AXLE ARTIC	FIVE OR LESS AXLE MULTI-TRAILER ARTIC	SIX AXLE MULTI-TRAILER ARTIC	SEVEN OR MORE AXLE ARTIC
Sun 22-Jun-25														
00:00	2	0	2	0	0	0	0	0	0	0	0	0	0	0
01:00	3	0	3	0	0	0	0	0	0	0	0	0	0	0
02:00	0	0	0	0	0	0	0	0	0	0	0	0	0	0
03:00	0	0	0	0	0	0	0	0	0	0	0	0	0	0
04:00	1	0	1	0	0	0	0	0	0	0	0	0	0	0
05:00	3	0	3	0	0	0	0	0	0	0	0	0	0	0
06:00	4	1	3	0	0	0	0	0	0	0	0	0	0	0
07:00	11	0	10	1	0	0	0	0	0	0	0	0	0	0
08:00	7	0	7	0	0	0	0	0	0	0	0	0	0	0
09:00	12	1	10	1	0	0	0	0	0	0	0	0	0	0
10:00	17	1	16	0	0	0	0	0	0	0	0	0	0	0
11:00	18	0	18	0	0	0	0	0	0	0	0	0	0	0
12:00	33	0	33	0	0	0	0	0	0	0	0	0	0	0
13:00	8	0	8	0	0	0	0	0	0	0	0	0	0	0
14:00	15	1	13	1	0	0	0	0	0	0	0	0	0	0
15:00	12	1	10	1	0	0	0	0	0	0	0	0	0	0
16:00	14	1	13	0	0	0	0	0	0	0	0	0	0	0
17:00	14	1	13	0	0	0	0	0	0	0	0	0	0	0
18:00	19	0	17	1	0	0	0	0	0	1	0	0	0	0
19:00	13	2	11	0	0	0	0	0	0	0	0	0	0	0
20:00	16	1	13	2	0	0	0	0	0	0	0	0	0	0
21:00	12	1	11	0	0	0	0	0	0	0	0	0	0	0
22:00	4	0	4	0	0	0	0	0	0	0	0	0	0	0
23:00	1	0	1	0	0	0	0	0	0	0	0	0	0	0
12H,7-19	180	6	168	5	0	0	0	0	0	1	0	0	0	0
16H,6-22	225	11	206	7	0	0	0	0	0	1	0	0	0	0
18H,6-24	230	11	211	7	0	0	0	0	0	1	0	0	0	0
24H,0-24	239	11	220	7	0	0	0	0	0	1	0	0	0	0

14480		HAVERHILL				Site No: 14480003		Location	Anne Suckling Rd, Haverhill (West of Falklands Rd)					
Mon 09-Jun-25 to Sun 22-Jun-25						Channel: Eastbound								
TIME PERIOD	TOTAL VEHICLES	MOTOR-CYCLES	CARS OR CAR-BASED LGV	LIGHT GOODS VEHICLES	BUSES	TWO AXLE, SIX TYRE, RIGID/ BUSES		FOUR OR MORE AXLE RIGID	FOUR OR LESS AXLE ARTIC	FIVE AXLE ARTIC	SIX OR MORE AXLE ARTIC	FIVE OR LESS AXLE MULTI-TRAILER ARTIC	SIX AXLE MULTI-TRAILER ARTIC	SEVEN OR MORE AXLE ARTIC
Daily Totals														
Mon 09-Jun-25	314	10	261	39	0	0	0	0	3	0	0	1	0	0
Tue 10-Jun-25	279	9	226	34	0	1	0	1	7	0	1	0	0	0
Wed 11-Jun-25	324	15	267	33	0	2	0	0	7	0	0	0	0	0
Thu 12-Jun-25	329	11	280	35	0	0	2	0	1	0	0	0	0	0
Fri 13-Jun-25	373	12	320	37	1	0	0	0	3	0	0	0	0	0
Sat 14-Jun-25	264	8	232	23	0	0	0	0	1	0	0	0	0	0
Sun 15-Jun-25	214	9	189	16	0	0	0	0	0	0	0	0	0	0
Mon 16-Jun-25	301	9	254	37	0	0	0	0	1	0	0	0	0	0
Tue 17-Jun-25	311	15	246	45	0	1	3	0	1	0	0	0	0	0
Wed 18-Jun-25	344	15	286	35	1	1	2	2	2	0	0	0	0	0
Thu 19-Jun-25	356	16	289	41	1	1	5	1	1	0	1	0	0	0
Fri 20-Jun-25	366	15	298	46	0	1	1	0	5	0	0	0	0	0
Sat 21-Jun-25	291	22	241	23	0	2	2	1	0	0	0	0	0	0
Sun 22-Jun-25	239	11	220	7	0	0	0	0	0	1	0	0	0	0

14480			HAVERHILL			Site No: 14480003		Location	Anne Suckling Rd, Haverhill (West of Falklands Rd)					
Mon 09-Jun-25 to Sun 22-Jun-25						Channel: Eastbound								
						TWO					FIVE OR			LESS
			CARS OR			AXLE, SIX		FOUR OR	FOUR OR		SIX OR	AXLE	SIX AXLE	SEVEN OR
TIME	TOTAL	MOTOR-	CAR-OR	LIGHT		TYRE,	THREE	MORE	LESS		MORE	MULTI-	MULTI-	MORE
PERIOD	VEHICLES	CYCLES	BASED	GOODS	BUSES	RIGID/	AXLE	AXLE	AXLE	FIVE AXLE	AXLE	TRAILER	TRAILER	AXLE
			LGV	VEHICLES		BUSES	RIGID	RIGID	ARTIC	ARTIC	ARTIC	ARTIC	ARTIC	ARTIC

Total Vehicles														
--	4305	177	3609	451	3	9	15	5	32	1	2	1	0	0



14480			HAVERHILL			Site No: 14480003		Location	Anne Suckling Rd, Haverhill (West of Falklands Rd)					
Mon 09-Jun-25 to Sun 22-Jun-25						Channel: Westbound								
TIME PERIOD	TOTAL VEHICLES	MOTOR-CYCLES	CARS OR CAR-BASED LGV	LIGHT GOODS VEHICLES	BUSES	TWO AXLE, SIX TYRE, RIGID/ BUSES		FOUR OR MORE AXLE RIGID	FOUR OR LESS AXLE ARTIC	FIVE AXLE ARTIC	SIX OR MORE AXLE ARTIC	FIVE OR LESS AXLE MULTI-TRAILER ARTIC		
						THREE AXLE RIGID	SEVEN OR MORE AXLE ARTIC							
Mon 09-Jun-25														
00:00	1	0	1	0	0	0	0	0	0	0	0	0	0	0
01:00	0	0	0	0	0	0	0	0	0	0	0	0	0	0
02:00	1	0	0	0	0	0	1	0	0	0	0	0	0	0
03:00	0	0	0	0	0	0	0	0	0	0	0	0	0	0
04:00	0	0	0	0	0	0	0	0	0	0	0	0	0	0
05:00	0	0	0	0	0	0	0	0	0	0	0	0	0	0
06:00	7	1	4	2	0	0	0	0	0	0	0	0	0	0
07:00	26	0	19	6	0	0	1	0	0	0	0	0	0	0
08:00	23	0	17	6	0	0	0	0	0	0	0	0	0	0
09:00	14	0	13	0	0	0	0	0	1	0	0	0	0	0
10:00	16	0	10	4	0	0	1	0	1	0	0	0	0	0
11:00	11	1	5	4	0	0	0	0	0	1	0	0	0	0
12:00	16	1	13	2	0	0	0	0	0	0	0	0	0	0
13:00	20	0	15	5	0	0	0	0	0	0	0	0	0	0
14:00	21	1	20	0	0	0	0	0	0	0	0	0	0	0
15:00	35	1	30	3	0	0	1	0	0	0	0	0	0	0
16:00	35	1	33	1	0	0	0	0	0	0	0	0	0	0
17:00	28	0	26	2	0	0	0	0	0	0	0	0	0	0
18:00	18	0	14	2	0	0	2	0	0	0	0	0	0	0
19:00	24	0	24	0	0	0	0	0	0	0	0	0	0	0
20:00	14	2	11	1	0	0	0	0	0	0	0	0	0	0
21:00	6	0	5	1	0	0	0	0	0	0	0	0	0	0
22:00	7	2	5	0	0	0	0	0	0	0	0	0	0	0
23:00	4	0	4	0	0	0	0	0	0	0	0	0	0	0
12H,7-19	263	5	215	35	0	0	5	0	2	1	0	0	0	0
16H,6-22	314	8	259	39	0	0	5	0	2	1	0	0	0	0
18H,6-24	325	10	268	39	0	0	5	0	2	1	0	0	0	0
24H,0-24	327	10	269	39	0	0	6	0	2	1	0	0	0	0

14480		HAVERHILL				Site No: 14480003		Location		Anne Suckling Rd, Haverhill (West of Falklands Rd)					
Mon 09-Jun-25 to Sun 22-Jun-25						Channel: Westbound									
TIME PERIOD	TOTAL VEHICLES	MOTOR-CYCLES	CARS OR CAR-BASED LGV	LIGHT GOODS VEHICLES	BUSES	TWO AXLE, SIX TYRE, RIGID/ BUSES		FOUR OR MORE AXLE RIGID	FOUR OR LESS AXLE ARTIC	FIVE AXLE ARTIC	SIX OR MORE AXLE ARTIC	FIVE OR LESS AXLE MULTI-TRAILER ARTIC	SIX AXLE MULTI-TRAILER ARTIC	SEVEN OR MORE AXLE ARTIC	
Tue 10-Jun-25															
00:00	1	0	1	0	0	0	0	0	0	0	0	0	0	0	
01:00	1	0	1	0	0	0	0	0	0	0	0	0	0	0	
02:00	1	0	1	0	0	0	0	0	0	0	0	0	0	0	
03:00	0	0	0	0	0	0	0	0	0	0	0	0	0	0	
04:00	0	0	0	0	0	0	0	0	0	0	0	0	0	0	
05:00	1	0	1	0	0	0	0	0	0	0	0	0	0	0	
06:00	7	1	5	1	0	0	0	0	0	0	0	0	0	0	
07:00	20	0	14	2	0	0	4	0	0	0	0	0	0	0	
08:00	16	0	12	4	0	0	0	0	0	0	0	0	0	0	
09:00	16	0	14	2	0	0	0	0	0	0	0	0	0	0	
10:00	11	0	7	2	0	0	2	0	0	0	0	0	0	0	
11:00	14	0	10	2	0	0	1	0	1	0	0	0	0	0	
12:00	11	2	8	1	0	0	0	0	0	0	0	0	0	0	
13:00	32	0	25	4	0	0	2	0	0	0	1	0	0	0	
14:00	16	0	14	0	0	0	2	0	0	0	0	0	0	0	
15:00	29	0	22	1	0	0	5	0	0	0	0	1	0	0	
16:00	44	1	39	3	0	0	1	0	0	0	0	0	0	0	
17:00	26	2	21	3	0	0	0	0	0	0	0	0	0	0	
18:00	18	0	16	1	0	0	1	0	0	0	0	0	0	0	
19:00	17	2	11	1	0	0	3	0	0	0	0	0	0	0	
20:00	13	0	10	2	0	0	1	0	0	0	0	0	0	0	
21:00	8	1	6	1	0	0	0	0	0	0	0	0	0	0	
22:00	8	1	7	0	0	0	0	0	0	0	0	0	0	0	
23:00	5	1	4	0	0	0	0	0	0	0	0	0	0	0	
12H,7-19	253	5	202	25	0	0	18	0	1	0	1	1	0	0	
16H,6-22	298	9	234	30	0	0	22	0	1	0	1	1	0	0	
18H,6-24	311	11	245	30	0	0	22	0	1	0	1	1	0	0	
24H,0-24	315	11	249	30	0	0	22	0	1	0	1	1	0	0	

14480		HAVERHILL					Site No: 14480003		Location		Anne Suckling Rd, Haverhill (West of Falklands Rd)				
Mon 09-Jun-25 to Sun 22-Jun-25						Channel: Westbound									
TIME PERIOD	TOTAL VEHICLES	MOTOR-CYCLES	CARS OR CAR-BASED LGV	LIGHT GOODS VEHICLES	BUSES	TWO AXLE, SIX TYRE, RIGID/ BUSES		FOUR OR MORE AXLE RIGID	FOUR OR LESS AXLE ARTIC	FIVE AXLE ARTIC	SIX OR MORE AXLE ARTIC	FIVE OR LESS AXLE MULTI-TRAILER ARTIC	SIX AXLE MULTI-TRAILER ARTIC	SEVEN OR MORE AXLE ARTIC	
Wed 11-Jun-25															
00:00	0	0	0	0	0	0	0	0	0	0	0	0	0	0	
01:00	0	0	0	0	0	0	0	0	0	0	0	0	0	0	
02:00	0	0	0	0	0	0	0	0	0	0	0	0	0	0	
03:00	0	0	0	0	0	0	0	0	0	0	0	0	0	0	
04:00	0	0	0	0	0	0	0	0	0	0	0	0	0	0	
05:00	0	0	0	0	0	0	0	0	0	0	0	0	0	0	
06:00	11	1	9	1	0	0	0	0	0	0	0	0	0	0	
07:00	18	0	15	3	0	0	0	0	0	0	0	0	0	0	
08:00	13	0	10	1	0	0	2	0	0	0	0	0	0	0	
09:00	23	0	16	1	0	0	5	0	1	0	0	0	0	0	
10:00	19	0	15	1	0	1	1	0	1	0	0	0	0	0	
11:00	17	0	10	6	0	0	1	0	0	0	0	0	0	0	
12:00	19	1	15	1	0	0	2	0	0	0	0	0	0	0	
13:00	16	1	14	0	0	0	0	0	1	0	0	0	0	0	
14:00	24	0	22	1	0	0	1	0	0	0	0	0	0	0	
15:00	35	2	32	1	0	0	0	0	0	0	0	0	0	0	
16:00	29	0	26	2	0	0	1	0	0	0	0	0	0	0	
17:00	28	3	23	2	0	0	0	0	0	0	0	0	0	0	
18:00	30	0	27	2	0	0	1	0	0	0	0	0	0	0	
19:00	15	0	14	1	0	0	0	0	0	0	0	0	0	0	
20:00	20	2	17	1	0	0	0	0	0	0	0	0	0	0	
21:00	15	0	15	0	0	0	0	0	0	0	0	0	0	0	
22:00	7	2	5	0	0	0	0	0	0	0	0	0	0	0	
23:00	3	1	2	0	0	0	0	0	0	0	0	0	0	0	
12H,7-19	271	7	225	21	0	1	14	0	3	0	0	0	0	0	
16H,6-22	332	10	280	24	0	1	14	0	3	0	0	0	0	0	
18H,6-24	342	13	287	24	0	1	14	0	3	0	0	0	0	0	
24H,0-24	342	13	287	24	0	1	14	0	3	0	0	0	0	0	

14480			HAVERHILL			Site No: 14480003		Location	Anne Suckling Rd, Haverhill (West of Falklands Rd)						
Mon 09-Jun-25 to Sun 22-Jun-25						Channel: Westbound									
TIME PERIOD	TOTAL VEHICLES	MOTOR-CYCLES	CARS OR CAR-BASED LGV	LIGHT GOODS VEHICLES	BUSES	TWO AXLE, SIX TYRE, RIGID/ BUSES		FOUR OR MORE AXLE RIGID	FOUR OR LESS AXLE ARTIC	FIVE AXLE ARTIC	SIX OR MORE AXLE ARTIC	FIVE OR LESS AXLE MULTI-TRAILER ARTIC			SEVEN OR MORE AXLE ARTIC
Thu 12-Jun-25															
00:00	1	0	1	0	0	0	0	0	0	0	0	0	0	0	
01:00	2	0	2	0	0	0	0	0	0	0	0	0	0	0	
02:00	0	0	0	0	0	0	0	0	0	0	0	0	0	0	
03:00	1	0	1	0	0	0	0	0	0	0	0	0	0	0	
04:00	0	0	0	0	0	0	0	0	0	0	0	0	0	0	
05:00	0	0	0	0	0	0	0	0	0	0	0	0	0	0	
06:00	8	0	5	3	0	0	0	0	0	0	0	0	0	0	
07:00	26	1	21	4	0	0	0	0	0	0	0	0	0	0	
08:00	20	1	18	0	0	0	0	0	1	0	0	0	0	0	
09:00	15	0	12	1	0	0	1	0	1	0	0	0	0	0	
10:00	10	0	9	1	0	0	0	0	0	0	0	0	0	0	
11:00	13	1	9	2	0	0	0	0	1	0	0	0	0	0	
12:00	23	1	19	2	0	0	1	0	0	0	0	0	0	0	
13:00	8	0	5	3	0	0	0	0	0	0	0	0	0	0	
14:00	15	0	14	1	0	0	0	0	0	0	0	0	0	0	
15:00	24	1	20	2	0	0	1	0	0	0	0	0	0	0	
16:00	33	0	26	5	0	0	2	0	0	0	0	0	0	0	
17:00	32	2	27	1	0	0	2	0	0	0	0	0	0	0	
18:00	34	1	30	0	0	0	3	0	0	0	0	0	0	0	
19:00	27	2	20	3	0	0	2	0	0	0	0	0	0	0	
20:00	19	2	15	2	0	0	0	0	0	0	0	0	0	0	
21:00	19	4	15	0	0	0	0	0	0	0	0	0	0	0	
22:00	14	1	12	0	0	0	1	0	0	0	0	0	0	0	
23:00	5	0	5	0	0	0	0	0	0	0	0	0	0	0	
12H,7-19	253	8	210	22	0	0	10	0	3	0	0	0	0	0	
16H,6-22	326	16	265	30	0	0	12	0	3	0	0	0	0	0	
18H,6-24	345	17	282	30	0	0	13	0	3	0	0	0	0	0	
24H,0-24	349	17	286	30	0	0	13	0	3	0	0	0	0	0	

14480		HAVERHILL				Site No: 14480003		Location	Anne Suckling Rd, Haverhill (West of Falklands Rd)						
Mon 09-Jun-25 to Sun 22-Jun-25						Channel: Westbound									
TIME PERIOD	TOTAL VEHICLES	MOTOR-CYCLES	CARS OR CAR-BASED LGV	LIGHT GOODS VEHICLES	BUSES	TWO AXLE, SIX TYRE, RIGID/ BUSES		FOUR OR MORE AXLE RIGID	FOUR OR LESS AXLE ARTIC	FIVE AXLE ARTIC	SIX OR MORE AXLE ARTIC	FIVE OR LESS AXLE MULTI-TRAILER ARTIC		SEVEN OR MORE AXLE ARTIC	
						THREE AXLE RIGID									
Fri 13-Jun-25															
00:00	2	0	1	1	0	0	0	0	0	0	0	0	0	0	
01:00	1	0	1	0	0	0	0	0	0	0	0	0	0	0	
02:00	1	0	1	0	0	0	0	0	0	0	0	0	0	0	
03:00	0	0	0	0	0	0	0	0	0	0	0	0	0	0	
04:00	0	0	0	0	0	0	0	0	0	0	0	0	0	0	
05:00	3	0	3	0	0	0	0	0	0	0	0	0	0	0	
06:00	8	0	7	1	0	0	0	0	0	0	0	0	0	0	
07:00	21	2	15	4	0	0	0	0	0	0	0	0	0	0	
08:00	19	0	17	2	0	0	0	0	0	0	0	0	0	0	
09:00	14	0	14	0	0	0	0	0	0	0	0	0	0	0	
10:00	15	1	13	1	0	0	0	0	0	0	0	0	0	0	
11:00	13	0	10	3	0	0	0	0	0	0	0	0	0	0	
12:00	32	1	26	3	0	0	2	0	0	0	0	0	0	0	
13:00	20	0	18	1	0	0	0	0	0	1	0	0	0	0	
14:00	31	0	26	3	0	0	2	0	0	0	0	0	0	0	
15:00	33	0	28	5	0	0	0	0	0	0	0	0	0	0	
16:00	33	2	29	1	0	0	1	0	0	0	0	0	0	0	
17:00	31	0	27	3	0	0	1	0	0	0	0	0	0	0	
18:00	32	2	30	0	0	0	0	0	0	0	0	0	0	0	
19:00	30	2	27	1	0	0	0	0	0	0	0	0	0	0	
20:00	20	0	17	2	0	0	1	0	0	0	0	0	0	0	
21:00	12	1	10	0	0	0	1	0	0	0	0	0	0	0	
22:00	8	0	8	0	0	0	0	0	0	0	0	0	0	0	
23:00	4	0	4	0	0	0	0	0	0	0	0	0	0	0	
12H,7-19	294	8	253	26	0	0	6	0	0	1	0	0	0	0	
16H,6-22	364	11	314	30	0	0	8	0	0	1	0	0	0	0	
18H,6-24	376	11	326	30	0	0	8	0	0	1	0	0	0	0	
24H,0-24	383	11	332	31	0	0	8	0	0	1	0	0	0	0	

14480		HAVERHILL				Site No: 14480003		Location	Anne Suckling Rd, Haverhill (West of Falklands Rd)						
Mon 09-Jun-25 to Sun 22-Jun-25						Channel: Westbound									
TIME PERIOD	TOTAL VEHICLES	MOTOR-CYCLES	CARS OR CAR-BASED LGV	LIGHT GOODS VEHICLES	BUSES	TWO AXLE, SIX TYRE, RIGID/ BUSES		FOUR OR MORE AXLE RIGID	FOUR OR LESS AXLE ARTIC	FIVE AXLE ARTIC	SIX OR MORE AXLE ARTIC	FIVE OR LESS AXLE MULTI-TRAILER ARTIC	SIX AXLE MULTI-TRAILER ARTIC	SEVEN OR MORE AXLE ARTIC	
Sat 14-Jun-25															
00:00	5	0	4	0	0	0	1	0	0	0	0	0	0	0	
01:00	0	0	0	0	0	0	0	0	0	0	0	0	0	0	
02:00	0	0	0	0	0	0	0	0	0	0	0	0	0	0	
03:00	2	0	2	0	0	0	0	0	0	0	0	0	0	0	
04:00	1	0	1	0	0	0	0	0	0	0	0	0	0	0	
05:00	0	0	0	0	0	0	0	0	0	0	0	0	0	0	
06:00	1	0	1	0	0	0	0	0	0	0	0	0	0	0	
07:00	1	0	1	0	0	0	0	0	0	0	0	0	0	0	
08:00	10	0	6	2	0	0	2	0	0	0	0	0	0	0	
09:00	9	1	7	1	0	0	0	0	0	0	0	0	0	0	
10:00	12	0	8	3	0	0	1	0	0	0	0	0	0	0	
11:00	19	0	16	2	0	0	1	0	0	0	0	0	0	0	
12:00	30	3	22	3	0	0	2	0	0	0	0	0	0	0	
13:00	25	0	20	4	0	0	1	0	0	0	0	0	0	0	
14:00	19	0	17	1	0	0	1	0	0	0	0	0	0	0	
15:00	13	1	11	1	0	0	0	0	0	0	0	0	0	0	
16:00	21	2	19	0	0	0	0	0	0	0	0	0	0	0	
17:00	23	0	21	1	0	0	1	0	0	0	0	0	0	0	
18:00	14	0	12	1	0	0	1	0	0	0	0	0	0	0	
19:00	23	3	18	0	0	0	2	0	0	0	0	0	0	0	
20:00	16	0	16	0	0	0	0	0	0	0	0	0	0	0	
21:00	15	0	13	1	0	0	1	0	0	0	0	0	0	0	
22:00	10	0	9	1	0	0	0	0	0	0	0	0	0	0	
23:00	6	0	6	0	0	0	0	0	0	0	0	0	0	0	
12H,7-19	196	7	160	19	0	0	10	0	0	0	0	0	0	0	
16H,6-22	251	10	208	20	0	0	13	0	0	0	0	0	0	0	
18H,6-24	267	10	223	21	0	0	13	0	0	0	0	0	0	0	
24H,0-24	275	10	230	21	0	0	14	0	0	0	0	0	0	0	

14480		HAVERHILL					Site No: 14480003		Location		Anne Suckling Rd, Haverhill (West of Falklands Rd)				
Mon 09-Jun-25 to Sun 22-Jun-25						Channel: Westbound									
TIME PERIOD	TOTAL VEHICLES	MOTOR-CYCLES	CARS OR CAR-BASED LGV	LIGHT GOODS VEHICLES	BUSES	TWO AXLE, SIX TYRE, RIGID/ BUSES		FOUR OR MORE AXLE RIGID	FOUR OR LESS AXLE ARTIC	FIVE AXLE ARTIC	SIX OR MORE AXLE ARTIC	FIVE OR LESS AXLE MULTI-TRAILER ARTIC	SIX AXLE MULTI-TRAILER ARTIC	SEVEN OR MORE AXLE ARTIC	
Sun 15-Jun-25															
00:00	5	0	5	0	0	0	0	0	0	0	0	0	0	0	0
01:00	1	0	0	0	0	0	1	0	0	0	0	0	0	0	0
02:00	0	0	0	0	0	0	0	0	0	0	0	0	0	0	0
03:00	0	0	0	0	0	0	0	0	0	0	0	0	0	0	0
04:00	0	0	0	0	0	0	0	0	0	0	0	0	0	0	0
05:00	1	0	1	0	0	0	0	0	0	0	0	0	0	0	0
06:00	1	0	1	0	0	0	0	0	0	0	0	0	0	0	0
07:00	0	0	0	0	0	0	0	0	0	0	0	0	0	0	0
08:00	2	0	2	0	0	0	0	0	0	0	0	0	0	0	0
09:00	9	1	6	2	0	0	0	0	0	0	0	0	0	0	0
10:00	10	0	9	0	0	0	1	0	0	0	0	0	0	0	0
11:00	14	0	14	0	0	0	0	0	0	0	0	0	0	0	0
12:00	14	0	12	1	0	0	1	0	0	0	0	0	0	0	0
13:00	18	0	18	0	0	0	0	0	0	0	0	0	0	0	0
14:00	15	0	14	1	0	0	0	0	0	0	0	0	0	0	0
15:00	16	1	15	0	0	0	0	0	0	0	0	0	0	0	0
16:00	21	0	18	3	0	0	0	0	0	0	0	0	0	0	0
17:00	18	0	15	1	0	0	2	0	0	0	0	0	0	0	0
18:00	25	0	21	2	0	0	2	0	0	0	0	0	0	0	0
19:00	18	0	18	0	0	0	0	0	0	0	0	0	0	0	0
20:00	11	0	9	1	0	0	1	0	0	0	0	0	0	0	0
21:00	12	2	8	2	0	0	0	0	0	0	0	0	0	0	0
22:00	8	0	8	0	0	0	0	0	0	0	0	0	0	0	0
23:00	3	1	2	0	0	0	0	0	0	0	0	0	0	0	0
12H,7-19	162	2	144	10	0	0	6	0	0	0	0	0	0	0	0
16H,6-22	204	4	180	13	0	0	7	0	0	0	0	0	0	0	0
18H,6-24	215	5	190	13	0	0	7	0	0	0	0	0	0	0	0
24H,0-24	222	5	196	13	0	0	8	0	0	0	0	0	0	0	0

14480		HAVERHILL				Site No: 14480003		Location	Anne Suckling Rd, Haverhill (West of Falklands Rd)						
Mon 09-Jun-25 to Sun 22-Jun-25						Channel: Westbound									
TIME PERIOD	TOTAL VEHICLES	MOTOR-CYCLES	CARS OR CAR-BASED LGV	LIGHT GOODS VEHICLES	BUSES	TWO AXLE, SIX TYRE, RIGID/ BUSES		FOUR OR MORE AXLE RIGID	FOUR OR LESS AXLE ARTIC	FIVE AXLE ARTIC	SIX OR MORE AXLE ARTIC	FIVE OR LESS AXLE MULTI-TRAILER ARTIC	SIX AXLE MULTI-TRAILER ARTIC	SEVEN OR MORE AXLE ARTIC	
Mon 16-Jun-25															
00:00	2	1	1	0	0	0	0	0	0	0	0	0	0	0	
01:00	0	0	0	0	0	0	0	0	0	0	0	0	0	0	
02:00	1	1	0	0	0	0	0	0	0	0	0	0	0	0	
03:00	0	0	0	0	0	0	0	0	0	0	0	0	0	0	
04:00	0	0	0	0	0	0	0	0	0	0	0	0	0	0	
05:00	2	0	0	2	0	0	0	0	0	0	0	0	0	0	
06:00	19	0	14	4	0	0	1	0	0	0	0	0	0	0	
07:00	22	0	19	3	0	0	0	0	0	0	0	0	0	0	
08:00	12	0	9	3	0	0	0	0	0	0	0	0	0	0	
09:00	12	0	9	3	0	0	0	0	0	0	0	0	0	0	
10:00	8	0	5	3	0	0	0	0	0	0	0	0	0	0	
11:00	13	1	12	0	0	0	0	0	0	0	0	0	0	0	
12:00	14	1	11	2	0	0	0	0	0	0	0	0	0	0	
13:00	15	0	12	3	0	0	0	0	0	0	0	0	0	0	
14:00	23	1	18	3	0	0	0	0	1	0	0	0	0	0	
15:00	26	0	21	5	0	0	0	0	0	0	0	0	0	0	
16:00	26	0	26	0	0	0	0	0	0	0	0	0	0	0	
17:00	34	1	32	1	0	0	0	0	0	0	0	0	0	0	
18:00	32	3	24	5	0	0	0	0	0	0	0	0	0	0	
19:00	23	0	22	1	0	0	0	0	0	0	0	0	0	0	
20:00	14	0	14	0	0	0	0	0	0	0	0	0	0	0	
21:00	9	0	7	0	0	1	1	0	0	0	0	0	0	0	
22:00	0	0	0	0	0	0	0	0	0	0	0	0	0	0	
23:00	4	0	3	1	0	0	0	0	0	0	0	0	0	0	
12H,7-19	237	7	198	31	0	0	0	0	1	0	0	0	0	0	
16H,6-22	302	7	255	36	0	1	2	0	1	0	0	0	0	0	
18H,6-24	306	7	258	37	0	1	2	0	1	0	0	0	0	0	
24H,0-24	311	9	259	39	0	1	2	0	1	0	0	0	0	0	

14480			HAVERHILL			Site No: 14480003		Location	Anne Suckling Rd, Haverhill (West of Falklands Rd)					
Mon 09-Jun-25 to Sun 22-Jun-25						Channel: Westbound								
TIME PERIOD	TOTAL VEHICLES	MOTOR-CYCLES	CARS OR CAR-BASED LGV	LIGHT GOODS VEHICLES	BUSES	TWO AXLE, SIX TYRE, RIGID/ BUSES		FOUR OR MORE AXLE RIGID	FOUR OR LESS AXLE ARTIC	FIVE AXLE ARTIC	SIX OR MORE AXLE ARTIC	FIVE OR LESS AXLE MULTI-TRAILER ARTIC		
						THREE AXLE RIGID	SEVEN OR MORE AXLE ARTIC							
Tue 17-Jun-25														
00:00	1	0	1	0	0	0	0	0	0	0	0	0	0	0
01:00	0	0	0	0	0	0	0	0	0	0	0	0	0	0
02:00	0	0	0	0	0	0	0	0	0	0	0	0	0	0
03:00	1	0	0	0	0	0	1	0	0	0	0	0	0	0
04:00	0	0	0	0	0	0	0	0	0	0	0	0	0	0
05:00	2	0	2	0	0	0	0	0	0	0	0	0	0	0
06:00	10	1	7	0	0	0	2	0	0	0	0	0	0	0
07:00	19	1	13	3	0	0	2	0	0	0	0	0	0	0
08:00	4	0	4	0	0	0	0	0	0	0	0	0	0	0
09:00	10	0	8	1	0	1	0	0	0	0	0	0	0	0
10:00	10	3	6	1	0	0	0	0	0	0	0	0	0	0
11:00	16	2	9	5	0	0	0	0	0	0	0	0	0	0
12:00	18	0	13	2	0	0	0	0	1	0	1	1	0	0
13:00	18	0	16	1	0	0	1	0	0	0	0	0	0	0
14:00	20	3	14	3	0	0	0	0	0	0	0	0	0	0
15:00	25	1	20	2	0	0	1	0	1	0	0	0	0	0
16:00	30	2	26	2	0	0	0	0	0	0	0	0	0	0
17:00	34	2	29	3	0	0	0	0	0	0	0	0	0	0
18:00	22	0	21	1	0	0	0	0	0	0	0	0	0	0
19:00	36	0	30	4	0	0	2	0	0	0	0	0	0	0
20:00	15	1	12	2	0	0	0	0	0	0	0	0	0	0
21:00	6	2	4	0	0	0	0	0	0	0	0	0	0	0
22:00	6	0	5	1	0	0	0	0	0	0	0	0	0	0
23:00	6	1	5	0	0	0	0	0	0	0	0	0	0	0
12H,7-19	226	14	179	24	0	1	4	0	2	0	1	1	0	0
16H,6-22	293	18	232	30	0	1	8	0	2	0	1	1	0	0
18H,6-24	305	19	242	31	0	1	8	0	2	0	1	1	0	0
24H,0-24	309	19	245	31	0	1	9	0	2	0	1	1	0	0

14480			HAVERHILL			Site No: 14480003		Location	Anne Suckling Rd, Haverhill (West of Falklands Rd)						
Mon 09-Jun-25 to Sun 22-Jun-25						Channel: Westbound									
TIME PERIOD	TOTAL VEHICLES	MOTOR-CYCLES	CARS OR CAR-BASED LGV	LIGHT GOODS VEHICLES	BUSES	TWO AXLE, SIX TYRE, RIGID/ BUSES		FOUR OR MORE AXLE RIGID	FOUR OR LESS AXLE ARTIC	FIVE AXLE ARTIC	SIX OR MORE AXLE ARTIC	FIVE OR LESS AXLE MULTI-TRAILER ARTIC			SEVEN OR MORE AXLE ARTIC
						THREE AXLE RIGID						SIX AXLE MULTI-TRAILER ARTIC			
Wed 18-Jun-25															
00:00	0	0	0	0	0	0	0	0	0	0	0	0	0	0	0
01:00	0	0	0	0	0	0	0	0	0	0	0	0	0	0	0
02:00	1	0	1	0	0	0	0	0	0	0	0	0	0	0	0
03:00	0	0	0	0	0	0	0	0	0	0	0	0	0	0	0
04:00	0	0	0	0	0	0	0	0	0	0	0	0	0	0	0
05:00	0	0	0	0	0	0	0	0	0	0	0	0	0	0	0
06:00	9	0	8	1	0	0	0	0	0	0	0	0	0	0	0
07:00	20	1	15	4	0	0	0	0	0	0	0	0	0	0	0
08:00	15	0	12	2	0	0	0	1	0	0	0	0	0	0	0
09:00	20	1	11	3	1	0	4	0	0	0	0	0	0	0	0
10:00	16	2	12	2	0	0	0	0	0	0	0	0	0	0	0
11:00	19	0	16	3	0	0	0	0	0	0	0	0	0	0	0
12:00	24	0	16	6	0	1	1	0	0	0	0	0	0	0	0
13:00	21	2	14	2	0	0	3	0	0	0	0	0	0	0	0
14:00	24	2	20	2	0	0	0	0	0	0	0	0	0	0	0
15:00	29	0	26	3	0	0	0	0	0	0	0	0	0	0	0
16:00	34	0	31	2	0	0	1	0	0	0	0	0	0	0	0
17:00	35	3	28	3	0	0	1	0	0	0	0	0	0	0	0
18:00	25	2	20	2	0	0	1	0	0	0	0	0	0	0	0
19:00	30	1	29	0	0	0	0	0	0	0	0	0	0	0	0
20:00	18	0	17	1	0	0	0	0	0	0	0	0	0	0	0
21:00	14	1	12	1	0	0	0	0	0	0	0	0	0	0	0
22:00	8	1	6	1	0	0	0	0	0	0	0	0	0	0	0
23:00	7	0	7	0	0	0	0	0	0	0	0	0	0	0	0
12H,7-19	282	13	221	34	1	1	11	1	0	0	0	0	0	0	0
16H,6-22	353	15	287	37	1	1	11	1	0	0	0	0	0	0	0
18H,6-24	368	16	300	38	1	1	11	1	0	0	0	0	0	0	0
24H,0-24	369	16	301	38	1	1	11	1	0	0	0	0	0	0	0

14480			HAVERHILL			Site No: 14480003		Location	Anne Suckling Rd, Haverhill (West of Falklands Rd)						
Mon 09-Jun-25 to Sun 22-Jun-25						Channel: Westbound									
TIME PERIOD	TOTAL VEHICLES	MOTOR-CYCLES	CARS OR CAR-BASED LGV	LIGHT GOODS VEHICLES	BUSES	TWO AXLE, SIX TYRE, RIGID/ BUSES		FOUR OR MORE AXLE RIGID	FOUR OR LESS AXLE ARTIC	FIVE AXLE ARTIC	SIX OR MORE AXLE ARTIC	FIVE OR LESS AXLE MULTI-TRAILER ARTIC			SEVEN OR MORE AXLE ARTIC
						THREE AXLE RIGID						SIX AXLE MULTI-TRAILER ARTIC			
Thu 19-Jun-25															
00:00	4	1	3	0	0	0	0	0	0	0	0	0	0	0	
01:00	1	1	0	0	0	0	0	0	0	0	0	0	0	0	
02:00	0	0	0	0	0	0	0	0	0	0	0	0	0	0	
03:00	0	0	0	0	0	0	0	0	0	0	0	0	0	0	
04:00	1	0	0	1	0	0	0	0	0	0	0	0	0	0	
05:00	0	0	0	0	0	0	0	0	0	0	0	0	0	0	
06:00	9	0	8	0	0	0	1	0	0	0	0	0	0	0	
07:00	20	1	16	2	0	0	1	0	0	0	0	0	0	0	
08:00	21	1	15	3	0	0	0	0	1	0	1	0	0	0	
09:00	21	1	15	0	0	2	0	0	3	0	0	0	0	0	
10:00	17	1	12	2	1	0	1	0	0	0	0	0	0	0	
11:00	19	2	12	3	0	1	1	0	0	0	0	0	0	0	
12:00	24	0	20	4	0	0	0	0	0	0	0	0	0	0	
13:00	16	0	13	3	0	0	0	0	0	0	0	0	0	0	
14:00	16	1	14	1	0	0	0	0	0	0	0	0	0	0	
15:00	26	1	22	2	0	0	1	0	0	0	0	0	0	0	
16:00	38	1	31	4	0	0	2	0	0	0	0	0	0	0	
17:00	36	3	25	6	1	0	1	0	0	0	0	0	0	0	
18:00	26	1	23	2	0	0	0	0	0	0	0	0	0	0	
19:00	27	1	26	0	0	0	0	0	0	0	0	0	0	0	
20:00	25	2	22	1	0	0	0	0	0	0	0	0	0	0	
21:00	13	0	12	1	0	0	0	0	0	0	0	0	0	0	
22:00	3	1	2	0	0	0	0	0	0	0	0	0	0	0	
23:00	3	1	2	0	0	0	0	0	0	0	0	0	0	0	
12H,7-19	280	13	218	32	2	3	7	0	4	0	1	0	0	0	
16H,6-22	354	16	286	34	2	3	8	0	4	0	1	0	0	0	
18H,6-24	360	18	290	34	2	3	8	0	4	0	1	0	0	0	
24H,0-24	366	20	293	35	2	3	8	0	4	0	1	0	0	0	

14480			HAVERHILL			Site No: 14480003		Location	Anne Suckling Rd, Haverhill (West of Falklands Rd)						
Mon 09-Jun-25 to Sun 22-Jun-25						Channel: Westbound									
TIME PERIOD	TOTAL VEHICLES	MOTOR-CYCLES	CARS OR CAR-BASED LGV	LIGHT GOODS VEHICLES	BUSES	TWO AXLE, SIX TYRE, RIGID/ BUSES		FOUR OR MORE AXLE RIGID	FOUR OR LESS AXLE ARTIC	FIVE AXLE ARTIC	SIX OR MORE AXLE ARTIC	FIVE OR LESS AXLE MULTI-TRAILER ARTIC			SEVEN OR MORE AXLE ARTIC
						THREE AXLE RIGID									
Fri 20-Jun-25															
00:00	5	1	4	0	0	0	0	0	0	0	0	0	0	0	
01:00	0	0	0	0	0	0	0	0	0	0	0	0	0	0	
02:00	1	0	1	0	0	0	0	0	0	0	0	0	0	0	
03:00	0	0	0	0	0	0	0	0	0	0	0	0	0	0	
04:00	0	0	0	0	0	0	0	0	0	0	0	0	0	0	
05:00	2	0	2	0	0	0	0	0	0	0	0	0	0	0	
06:00	9	1	7	1	0	0	0	0	0	0	0	0	0	0	
07:00	15	1	9	5	0	0	0	0	0	0	0	0	0	0	
08:00	25	1	20	2	0	0	1	0	0	0	0	1	0	0	
09:00	14	0	11	1	0	0	2	0	0	0	0	0	0	0	
10:00	20	1	17	1	1	0	0	0	0	0	0	0	0	0	
11:00	20	0	19	1	0	0	0	0	0	0	0	0	0	0	
12:00	27	1	21	2	0	0	3	0	0	0	0	0	0	0	
13:00	18	0	15	3	0	0	0	0	0	0	0	0	0	0	
14:00	37	2	26	4	0	0	3	0	0	0	1	1	0	0	
15:00	31	1	29	0	0	0	0	0	1	0	0	0	0	0	
16:00	45	1	40	2	0	0	2	0	0	0	0	0	0	0	
17:00	35	2	28	4	0	0	1	0	0	0	0	0	0	0	
18:00	30	2	24	2	0	0	1	0	0	1	0	0	0	0	
19:00	29	2	25	0	0	0	2	0	0	0	0	0	0	0	
20:00	31	0	27	1	0	0	3	0	0	0	0	0	0	0	
21:00	11	0	10	1	0	0	0	0	0	0	0	0	0	0	
22:00	15	0	13	0	0	0	2	0	0	0	0	0	0	0	
23:00	3	0	3	0	0	0	0	0	0	0	0	0	0	0	
12H,7-19	317	12	259	27	1	0	13	0	1	1	1	2	0	0	
16H,6-22	397	15	328	30	1	0	18	0	1	1	1	2	0	0	
18H,6-24	415	15	344	30	1	0	20	0	1	1	1	2	0	0	
24H,0-24	423	16	351	30	1	0	20	0	1	1	1	2	0	0	

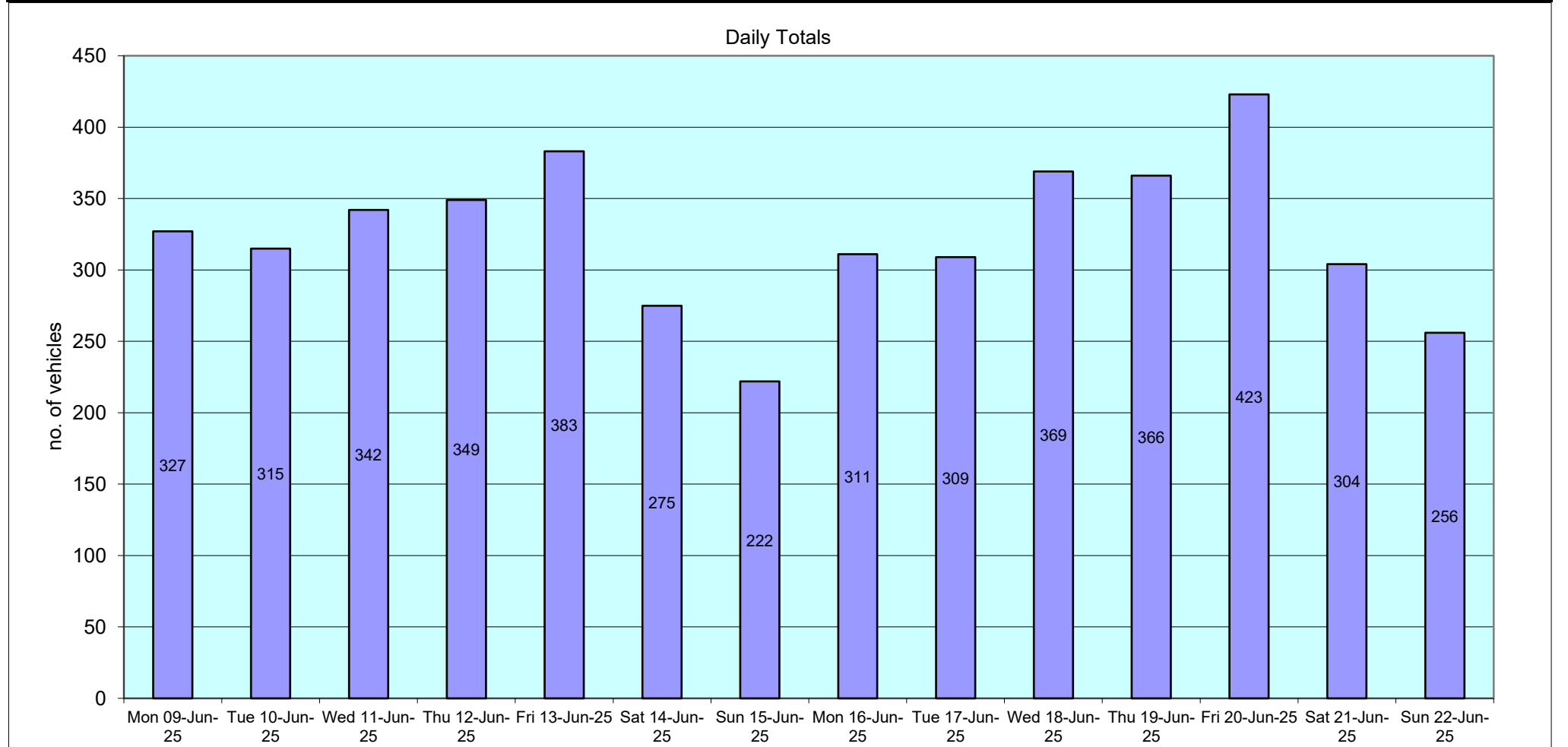
14480		HAVERHILL				Site No: 14480003		Location	Anne Suckling Rd, Haverhill (West of Falklands Rd)						
Mon 09-Jun-25 to Sun 22-Jun-25						Channel: Westbound									
TIME PERIOD	TOTAL VEHICLES	MOTOR-CYCLES	CARS OR CAR-BASED LGV	LIGHT GOODS VEHICLES	BUSES	TWO AXLE, SIX TYRE, RIGID/ BUSES		FOUR OR MORE AXLE RIGID	FOUR OR LESS AXLE ARTIC	FIVE AXLE ARTIC	SIX OR MORE AXLE ARTIC	FIVE OR LESS AXLE MULTI-TRAILER ARTIC	SIX AXLE MULTI-TRAILER ARTIC	SEVEN OR MORE AXLE ARTIC	
Sat 21-Jun-25															
00:00	9	1	8	0	0	0	0	0	0	0	0	0	0	0	
01:00	1	0	1	0	0	0	0	0	0	0	0	0	0	0	
02:00	0	0	0	0	0	0	0	0	0	0	0	0	0	0	
03:00	0	0	0	0	0	0	0	0	0	0	0	0	0	0	
04:00	0	0	0	0	0	0	0	0	0	0	0	0	0	0	
05:00	0	0	0	0	0	0	0	0	0	0	0	0	0	0	
06:00	5	0	3	1	0	0	1	0	0	0	0	0	0	0	
07:00	11	0	10	0	0	0	1	0	0	0	0	0	0	0	
08:00	13	1	10	1	0	1	0	0	0	0	0	0	0	0	
09:00	19	1	18	0	0	0	0	0	0	0	0	0	0	0	
10:00	9	0	8	0	0	0	1	0	0	0	0	0	0	0	
11:00	28	1	23	4	0	0	0	0	0	0	0	0	0	0	
12:00	14	1	11	1	0	0	1	0	0	0	0	0	0	0	
13:00	16	0	16	0	0	0	0	0	0	0	0	0	0	0	
14:00	14	1	12	0	0	0	0	0	1	0	0	0	0	0	
15:00	33	5	25	2	0	0	1	0	0	0	0	0	0	0	
16:00	17	2	13	2	0	0	0	0	0	0	0	0	0	0	
17:00	23	1	21	1	0	0	0	0	0	0	0	0	0	0	
18:00	15	4	11	0	0	0	0	0	0	0	0	0	0	0	
19:00	19	3	13	1	0	0	1	0	0	0	1	0	0	0	
20:00	22	1	20	1	0	0	0	0	0	0	0	0	0	0	
21:00	15	1	14	0	0	0	0	0	0	0	0	0	0	0	
22:00	11	0	9	2	0	0	0	0	0	0	0	0	0	0	
23:00	10	2	7	0	0	0	1	0	0	0	0	0	0	0	
12H,7-19	212	17	178	11	0	1	4	0	1	0	0	0	0	0	
16H,6-22	273	22	228	14	0	1	6	0	1	0	1	0	0	0	
18H,6-24	294	24	244	16	0	1	7	0	1	0	1	0	0	0	
24H,0-24	304	25	253	16	0	1	7	0	1	0	1	0	0	0	

14480			HAVERHILL			Site No: 14480003		Location	Anne Suckling Rd, Haverhill (West of Falklands Rd)					
Mon 09-Jun-25 to Sun 22-Jun-25						Channel: Westbound								
TIME PERIOD	TOTAL VEHICLES	MOTOR-CYCLES	CARS OR CAR-BASED LGV	LIGHT GOODS VEHICLES	BUSES	TWO AXLE, SIX TYRE, RIGID/ BUSES		FOUR OR MORE AXLE RIGID	FOUR OR LESS AXLE ARTIC	FIVE AXLE ARTIC	SIX OR MORE AXLE ARTIC	FIVE OR LESS AXLE MULTI-TRAILER ARTIC		
						THREE AXLE RIGID	SEVEN OR MORE AXLE ARTIC							
Sun 22-Jun-25														
00:00	3	0	3	0	0	0	0	0	0	0	0	0	0	0
01:00	2	0	2	0	0	0	0	0	0	0	0	0	0	0
02:00	0	0	0	0	0	0	0	0	0	0	0	0	0	0
03:00	0	0	0	0	0	0	0	0	0	0	0	0	0	0
04:00	0	0	0	0	0	0	0	0	0	0	0	0	0	0
05:00	1	0	1	0	0	0	0	0	0	0	0	0	0	0
06:00	0	0	0	0	0	0	0	0	0	0	0	0	0	0
07:00	4	0	4	0	0	0	0	0	0	0	0	0	0	0
08:00	7	1	5	1	0	0	0	0	0	0	0	0	0	0
09:00	5	0	4	0	0	0	1	0	0	0	0	0	0	0
10:00	13	1	11	1	0	0	0	0	0	0	0	0	0	0
11:00	20	1	19	0	0	0	0	0	0	0	0	0	0	0
12:00	17	2	15	0	0	0	0	0	0	0	0	0	0	0
13:00	16	1	15	0	0	0	0	0	0	0	0	0	0	0
14:00	22	1	21	0	0	0	0	0	0	0	0	0	0	0
15:00	17	1	15	1	0	0	0	0	0	0	0	0	0	0
16:00	24	2	20	0	0	0	2	0	0	0	0	0	0	0
17:00	20	2	17	0	0	0	0	0	1	0	0	0	0	0
18:00	32	1	27	3	0	0	1	0	0	0	0	0	0	0
19:00	14	2	11	0	0	0	1	0	0	0	0	0	0	0
20:00	15	0	12	1	0	0	2	0	0	0	0	0	0	0
21:00	16	2	13	0	0	0	1	0	0	0	0	0	0	0
22:00	8	1	6	0	0	0	1	0	0	0	0	0	0	0
23:00	0	0	0	0	0	0	0	0	0	0	0	0	0	0
12H,7-19	197	13	173	6	0	0	4	0	1	0	0	0	0	0
16H,6-22	242	17	209	7	0	0	8	0	1	0	0	0	0	0
18H,6-24	250	18	215	7	0	0	9	0	1	0	0	0	0	0
24H,0-24	256	18	221	7	0	0	9	0	1	0	0	0	0	0

14480		HAVERHILL				Site No: 14480003		Location	Anne Suckling Rd, Haverhill (West of Falklands Rd)						
Mon 09-Jun-25 to Sun 22-Jun-25						Channel: Westbound									
TIME PERIOD	TOTAL VEHICLES	MOTOR-CYCLES	CARS OR CAR-BASED LGV	LIGHT GOODS VEHICLES	BUSES	TWO AXLE, SIX TYRE, RIGID/ BUSES		FOUR OR MORE AXLE RIGID	FOUR OR LESS AXLE ARTIC	FIVE AXLE ARTIC	SIX OR MORE AXLE ARTIC	FIVE OR LESS AXLE MULTI-TRAILER ARTIC			
						THREE AXLE RIGID	SEVEN OR MORE AXLE ARTIC					SIX AXLE MULTI-TRAILER ARTIC	SEVEN OR MORE AXLE ARTIC		
Daily Totals															
Mon 09-Jun-25	327	10	269	39	0	0	6	0	2	1	0	0	0	0	
Tue 10-Jun-25	315	11	249	30	0	0	22	0	1	0	1	1	0	0	
Wed 11-Jun-25	342	13	287	24	0	1	14	0	3	0	0	0	0	0	
Thu 12-Jun-25	349	17	286	30	0	0	13	0	3	0	0	0	0	0	
Fri 13-Jun-25	383	11	332	31	0	0	8	0	0	1	0	0	0	0	
Sat 14-Jun-25	275	10	230	21	0	0	14	0	0	0	0	0	0	0	
Sun 15-Jun-25	222	5	196	13	0	0	8	0	0	0	0	0	0	0	
Mon 16-Jun-25	311	9	259	39	0	1	2	0	1	0	0	0	0	0	
Tue 17-Jun-25	309	19	245	31	0	1	9	0	2	0	1	1	0	0	
Wed 18-Jun-25	369	16	301	38	1	1	11	1	0	0	0	0	0	0	
Thu 19-Jun-25	366	20	293	35	2	3	8	0	4	0	1	0	0	0	
Fri 20-Jun-25	423	16	351	30	1	0	20	0	1	1	1	2	0	0	
Sat 21-Jun-25	304	25	253	16	0	1	7	0	1	0	1	0	0	0	
Sun 22-Jun-25	256	18	221	7	0	0	9	0	1	0	0	0	0	0	

14480			HAVERHILL			Site No: 14480003		Location	Anne Suckling Rd, Haverhill (West of Falklands Rd)						
Mon 09-Jun-25 to Sun 22-Jun-25						Channel: Westbound									
						TWO					FIVE OR				
						AXLE, SIX			FOUR OR	FOUR OR		SIX OR	AXLE	SIX AXLE	SEVEN OR
			CARS OR			TYRE,	THREE	MORE	LESS			MORE	MULTI-	MULTI-	MORE
TIME	TOTAL	MOTOR-	CAR-	LIGHT		RIGID/	AXLE	AXLE	AXLE	FIVE AXLE	AXLE	AXLE	TRAILER	TRAILER	AXLE
PERIOD	VEHICLES	CYCLES	BASED	GOODS	BUSES	BUSES	RIGID	RIGID	ARTIC	ARTIC	ARTIC	ARTIC	ARTIC	ARTIC	ARTIC

Total Vehicles														
[--]	4551	200	3772	384	4	8	151	1	19	3	5	4	0	0



Appendix G

Boyton Place Travel Survey July 2025

49 responses

Would you like a free Personal Travel Plan (PTP)?

49 out of 49 answered

Yes 19 resp. 38.8%




No 30 resp. 61.2%



If your main mode of travel was unavailable, how would you get around?

49 out of 49 answered

Bus 13 resp. 26.5%



Car (sharing) 12 resp. 24.5%




Car (alone) 10 resp. 20.4%



Other 4 resp. 8.2%



Train 4 resp. 8.2%



Walking 2 resp. 4.1%

Work from Home 2 resp. 4.1%

Cycling 1 resp. 2%

Electric Vehicle (alone) 1 resp. 2%

Electric Vehicle (sharing) 0 resp. 0%

Motorbike 0 resp. 0%

Park & Ride 0 resp. 0%

Would you consider car sharing regularly?

37 out of 49 answered

No, I prefer using public transport 12 resp. 32.4%

Yes, if I could find someone on the same shifts as me 8 resp. 21.6%

I already car share regularly 7 resp. 18.9%

No, I have family / child commitments (i.e. school run) 6 resp. 16.2%

Yes, if I could find someone to share with

5 resp. 13.5%

No, I prefer to walk / cycle

2 resp. 5.4%

Yes, if it was incentivised (i.e. work perks; priority parking)

2 resp. 5.4%

I cannot travel by car due to mobility considerations

0 resp. 0%

Other

4 resp. 10.8%

What is stopping you from travelling more sustainably?

49 out of 49 answered

I can't walk / cycle to my regular destinations - too far away

16 resp. 32.7%

Bus times don't suit my needs

15 resp. 30.6%

I don't think I have any other options

14 resp. 28.6%

I need my vehicle due to family / child care

8 resp. 16.3%

Public transport seems too expensive

7 resp. 14.3%


I haven't found anyone to car share with

5 resp. 10.2%

I need my vehicle to carry out my job role 4 resp. 8.2%



Surrounding roads aren't safe to walk / cycle 4 resp. 8.2%




I need my vehicle to assist with my limited mobility 1 resp. 2%



There are no shower / changing facilities at work 1 resp. 2%




Other 7 resp. 14.3%



Has the Travel Information Pack helped you make informed decisions about the way you travel?

49 out of 49 answered


I have not read the Travel Information Pack 22 resp. 44.9%



Yes, I found it helpful. 15 resp. 30.6%



No, I read it but did not find it helpful. 12 resp. 24.5%



Do you currently or would you use a Car Club?

49 out of 49 answered

No, I would not use car clubs

32 resp. 65.3%



I would like more information about car clubs

13 resp. 26.5%



I would use car clubs if vehicles were available locally

4 resp. 8.2%



Yes, I currently use car clubs

0 resp. 0%

Can you tell us why you would *not* consider using a Car Club?

31 out of 49 answered


I prefer the flexibility of owning my own vehicle

19 resp. 61.3%




I don't drive

7 resp. 22.6%




Not enough hire locations near my home

3 resp. 9.7%



Seems expensive to hire vehicles


2 resp. 6.5%






Not enough hire locations near my end destination(s)

1 resp. 3.2%





Have you claimed your welcome voucher yet?
49 out of 49 answered



Which voucher did you claim?
5 out of 49 answered

